

The Bath and North East Somerset Council
 (Various Roads, Peasdown St John) (Prohibition and Restriction of Parking)
 (No Stopping on Entrance Markings)
 (Authorised and Designated Parking Places)
 (Variation No.1) Order 201-

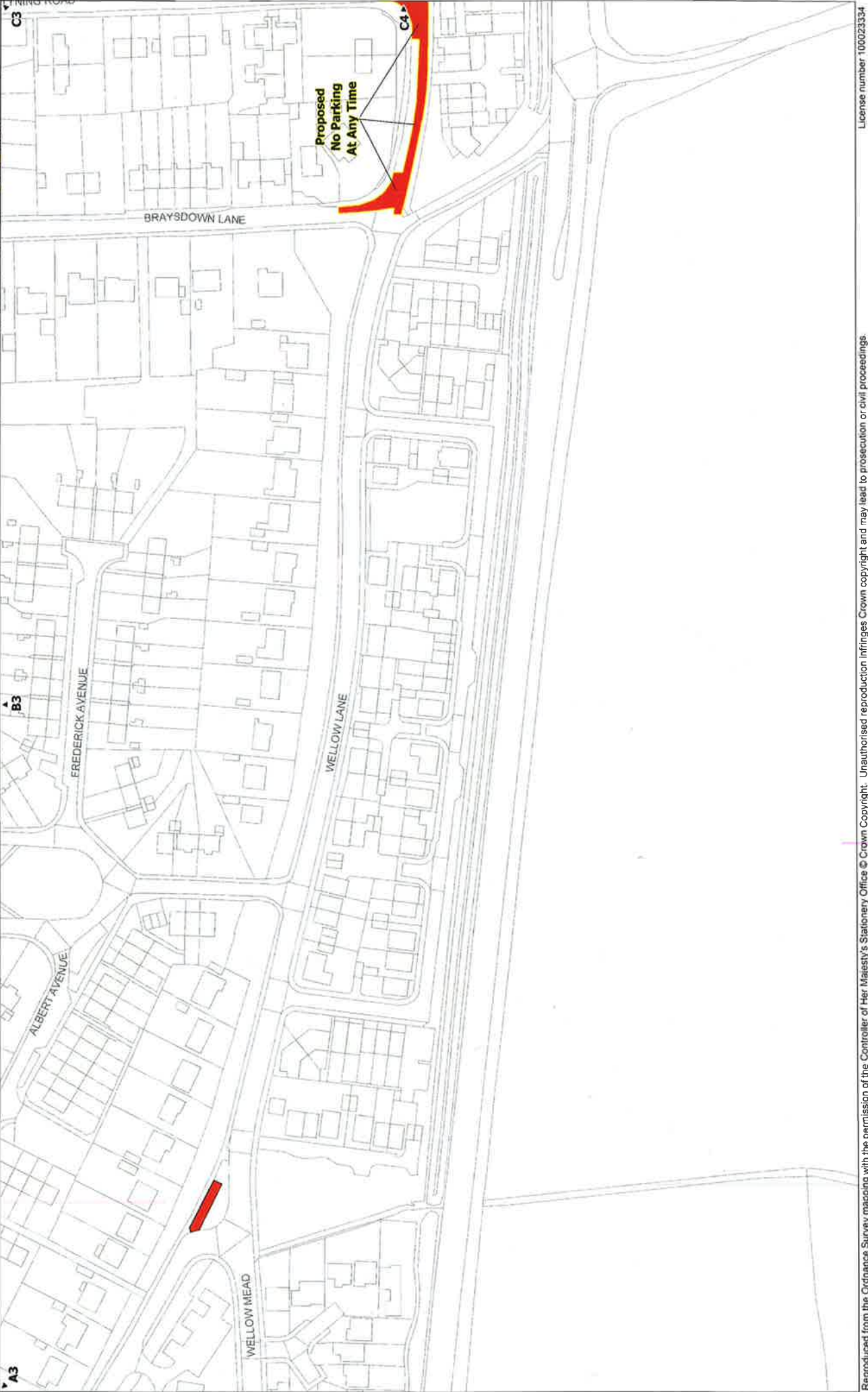
Legend

	No Parking and No Loading at Any Time		Limited Parking
	No Parking at Any Time		Residents Permit Parking Place
	No Parking Between Times Stated		RP & PFP Place
	No Loading Between Times Stated		Other restrictions not covered in this order

Map Information

NORTH
 1:1250 @ A3
 NR : No Return
 RP : Residents Parking
 PFP : Paid-For-Parking

Locality	Peasdown St John
TRO Area	North East Somerset TRO
Title	B4
Date	??/??/???



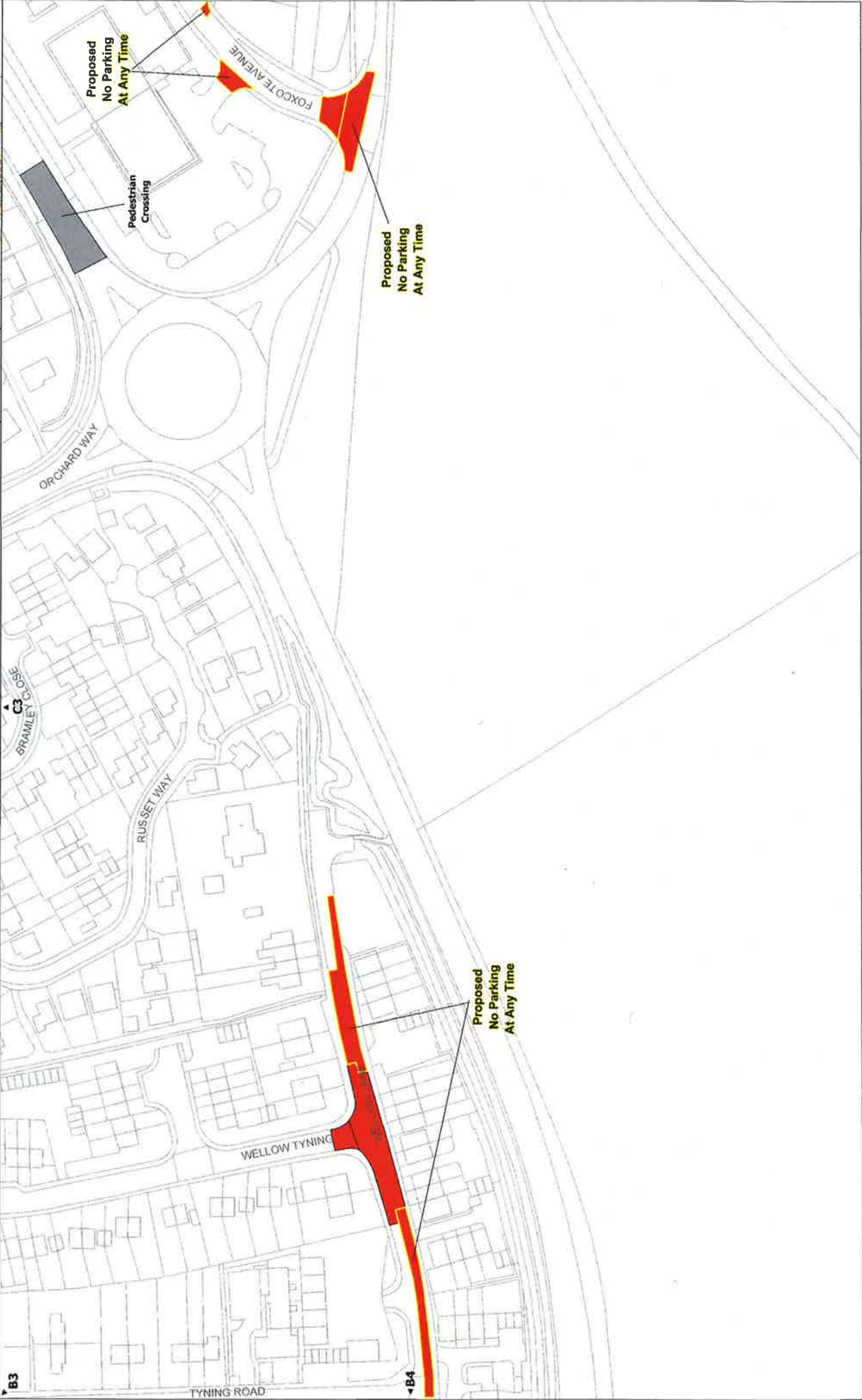
The Bath and North East Somerset Council
 (Various Roads, Peasdown St John) (Prohibition and Restriction of Parking)
 (No Stopping on Entrance Markings)
 (Authorised and Designated Parking Places)
 (Variation No.1.) Order 2011.

Bath & North East Somerset Council



- No Parking and No Loading at Any Time
- No Parking Between Times Stated & No Loading Between Times Stated
- No Parking at Any Time
- No Parking Between Times Stated
- Limited Parking
- Residents Permit Parking Place
- RP & PFP Place
- Other restrictions not covered in this order

Locality	Peasdown St John North East Somerset TRO
TRO Area	
Title	C4
Date	??/??/????



Bath & North East Somerset Council

The Bath and North East Somerset Council
(Various Roads, Peasedown St John) (Prohibition
and Restriction of Parking and Loading)
(No Stopping on Entrance Markings)
(Authorised and Designated Parking Places)
(Variation No.1) Order 201-

NORTH
1:1250 @ A3
NR : No Return

Legend:

- No Parking and No Loading at Any Time
- No Parking Between Times Stated & No Loading Between Times Stated
- No Parking at Any Time
- No Parking Between Times Stated
- Limited Parking Permit Parking Place
- Permit Parking & Paid For Parking Place
- Other restrictions not covered in this order

Peasedown St John
North East Somerset TRO
Title A2
Date ??/??/????



Bath & North East Somerset Council

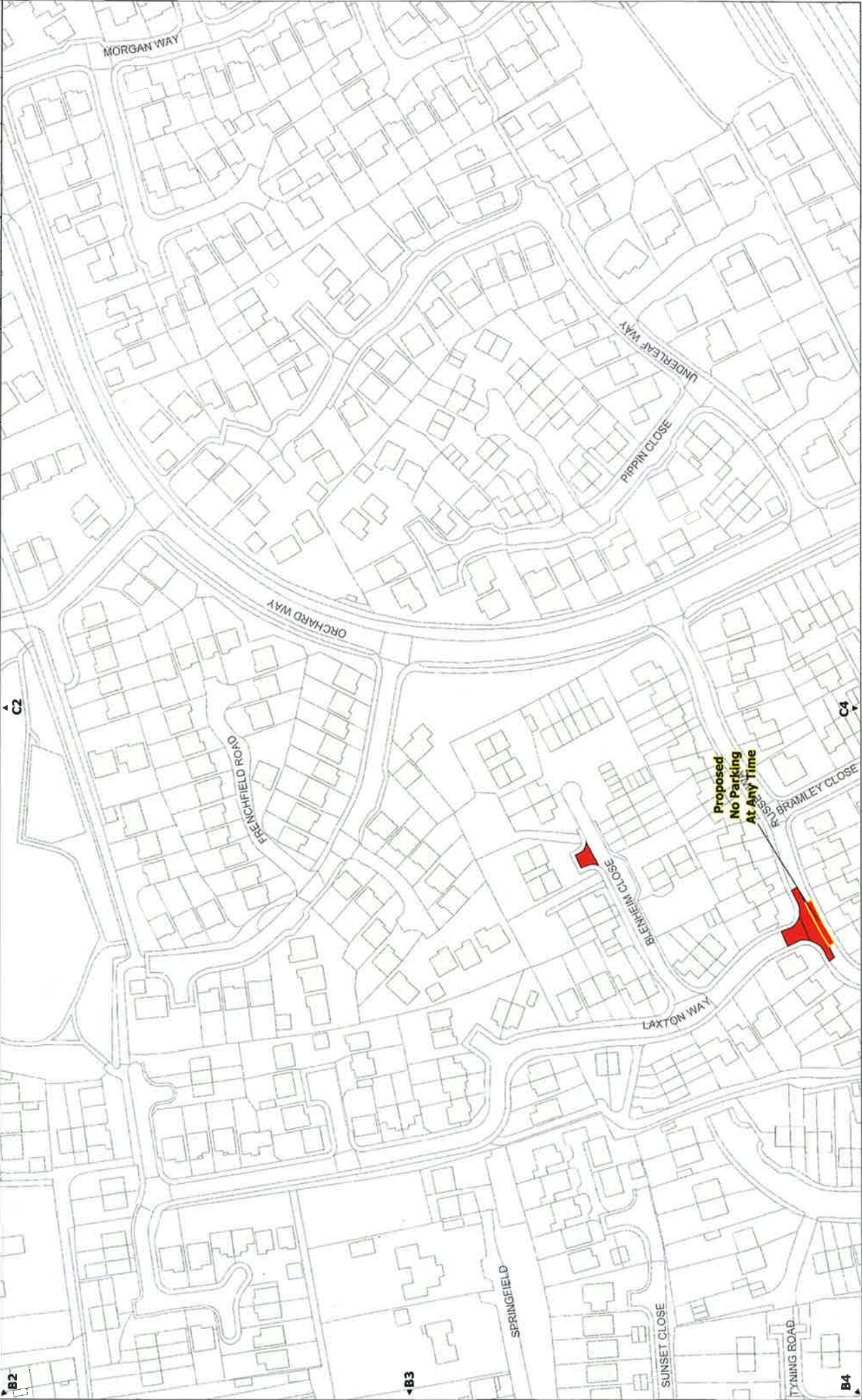
The Bath and North East Somerset Council
(Various Roads, Peasdown St John) (Prohibition and Restriction of Parking)
(No Stopping on Entrance Markings)
(Authorised and Designated Parking Places)
(Variation No.1.) Order 201-

North
1:1250 @ A3
NR : No Return
RP : Residents Parking
PPF : Paid-For-Parking

Legend:

- No Parking and No Loading at Any Time
- No Parking Between Times Stated & No Loading Between Times Stated
- No Parking at Any Time
- Times Stated
- Limited Parking
- Residents Permit Parking Place
- RP & PPF Place
- Other restrictions not covered in this order

Locality	Peasdown St John
TRO Area	North East Somerset TRO
Title	C3
Date	??/??/???



	No Parking and No Loading at Any Time		Limited Parking
	No Parking Between Times Stated & No Loading Between Times Stated		Permit Parking Place
	No Parking at Any Time		Permit Parking & Paid For Parking Place
	No Parking Between Times Stated		Other restrictions not covered in this order

NORTH
1:1250 @ A3
NR : No Return



Locality	Peasedown St John
TRO Area	North East Somerset TRO
Title	D4
Date	??/??/????



Bath & North East Somerset Council

The Bath and North East Somerset Council
(Various Roads, Central Area, Bath) (Prohibition and Restriction of Parking and Loading) (No Stopping on Entrance Markings) (Authorised and Designated Parking Places) (Variation No.1) Order 201-

North
1:1250 @ A3
NR : No Return

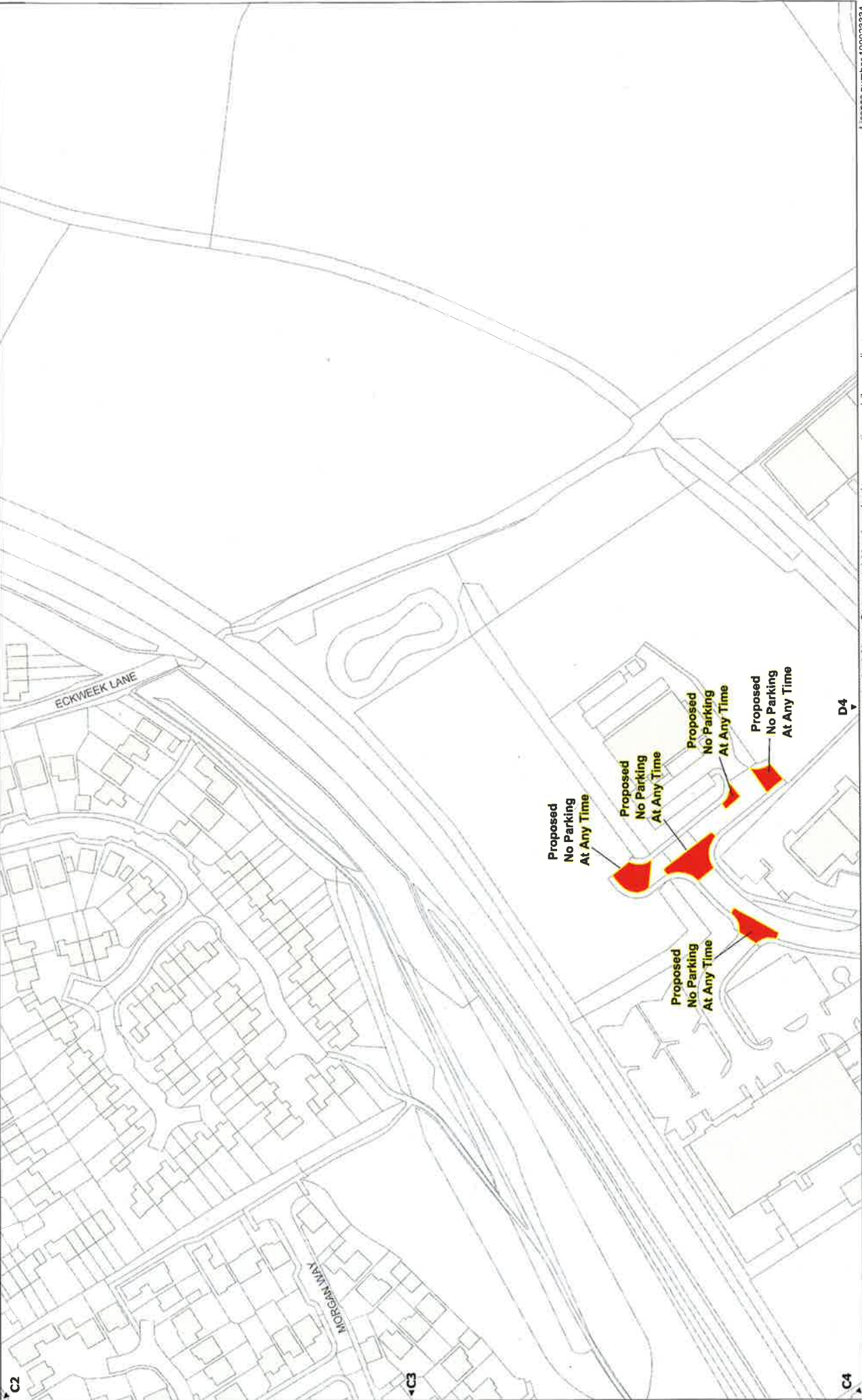
Legend:

- No Parking and No Loading at Any Time
- No Parking Between Times Stated & No Loading Between Times Stated
- No Parking at Any Time
- No Parking Between Times Stated
- Limited Parking
- Permit Parking Place
- Permit Parking & Paid For Parking Place
- Other restrictions not covered in this order

Locality: Peasedown St John North East Somerset TRO Area

Title: D3

Date: ???/??/???



Bath & North East Somerset Council

The Bath and North East Somerset Council
 (Various Roads, Peasedown St John) (Prohibition and Restriction of Parking)
 (No Stopping on Entrance Markings)
 (Authorised and Designated Parking Places)
 (Variation No.1) Order 201-

Mon - Sat
 8am - 9:30am & 3pm - 4:30pm
 30mins, NR 2hrs

Pedestrian Crossing

- No Parking and No Loading at Any Time
- No Parking Between Times Stated & No Loading Between Times Stated
- No Parking at Any Time
- No Parking Between Times Stated
- Limited Parking
- Residents Permit Parking Place
- RP & PFP Place
- Other restrictions not covered in this order

NORTH
 1:1250 @ A3
 NR : No Return
 RP : Residents Parking
 PFP : Paid-For-Parking

Locality	Peasedown St John
TRO Area	North East Somerset TRO
Title	B3
Date	??/??/???



Bath & North East Somerset Council

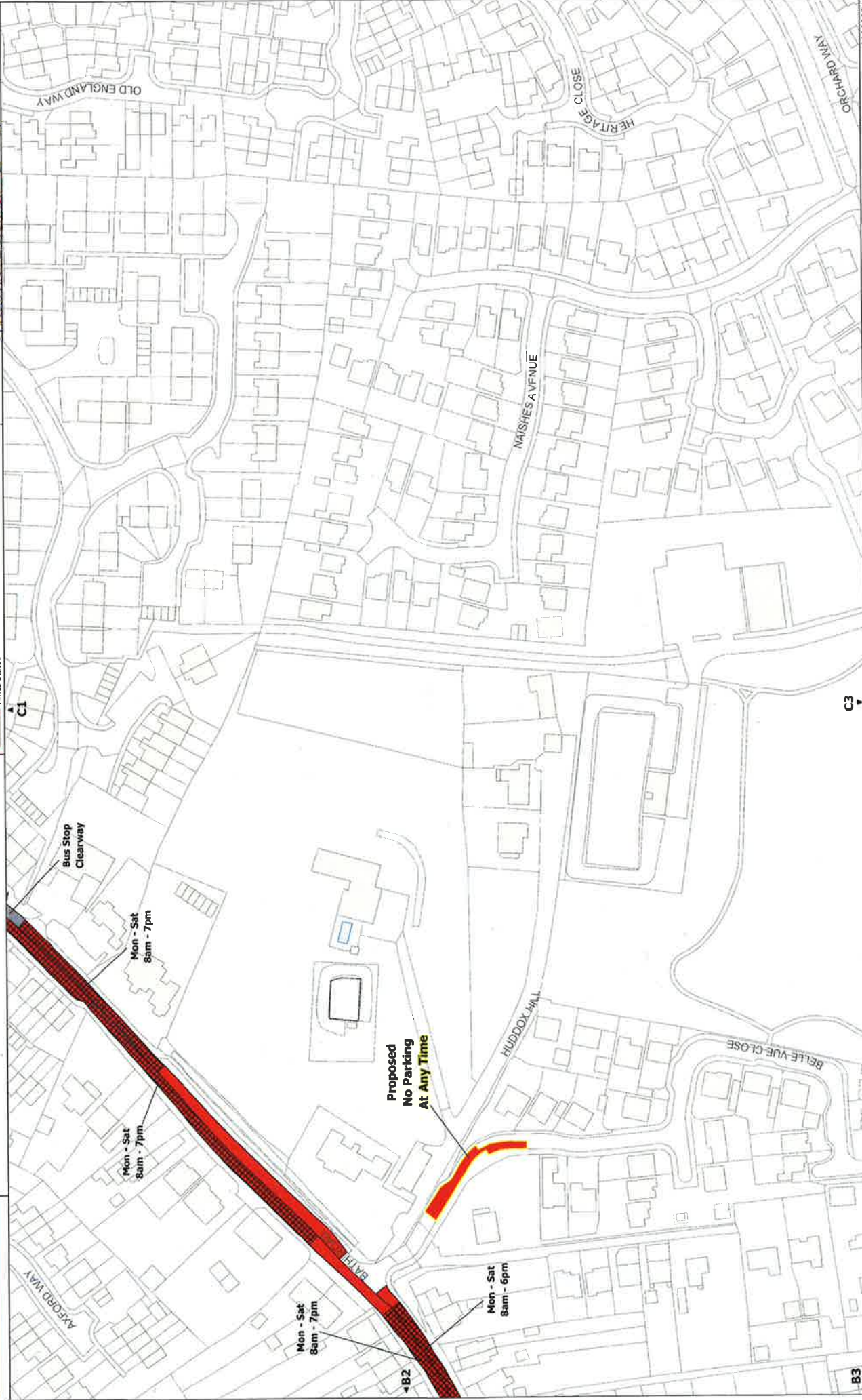
The Bath and North East Somerset Council
(Various Roads, Peasdown St John) (Prohibition and Restriction of Parking)
(No Stopping on Entrance Markings)
(Authorised and Designated Parking Places)
(Variation No.1) Order 201.

-  No Parking and No Loading at Any Time
-  No Parking Between Times Stated & No Loading Between Times Stated
-  No Parking at Any Time
-  No Parking Between Times Stated
-  Limited Parking
-  Residents Permit Parking Place
-  RP & PPP Place
-  Other restrictions not covered in this order.

NORTH
1:1250 @ A3
NR : No Return
RP : Residents Parking
PPP : Paid-For-Parking



Locality	Peasdown St John
TRO Area	North East Somerset TRO
Title	C2
Date	??/??/???



Plan 3 - Northend

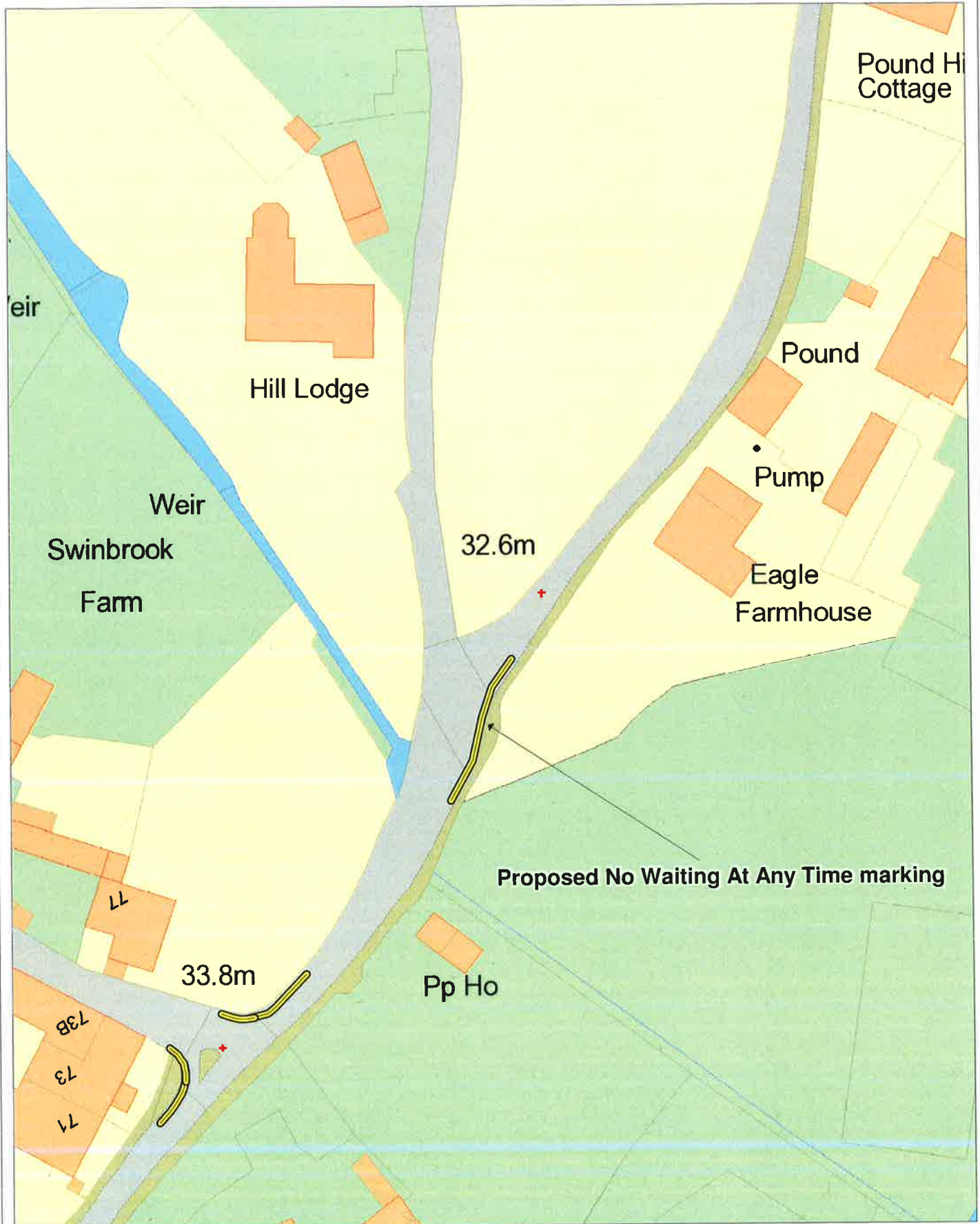
Proposed No Waiting At Any Time markings

Compiled by KG on 12 April 2013

Scale 1:750



Bath & North East Somerset Council
Riverside
Temple Street
Keynsham
Bristol BS31 1LA
Tel 01225 477000



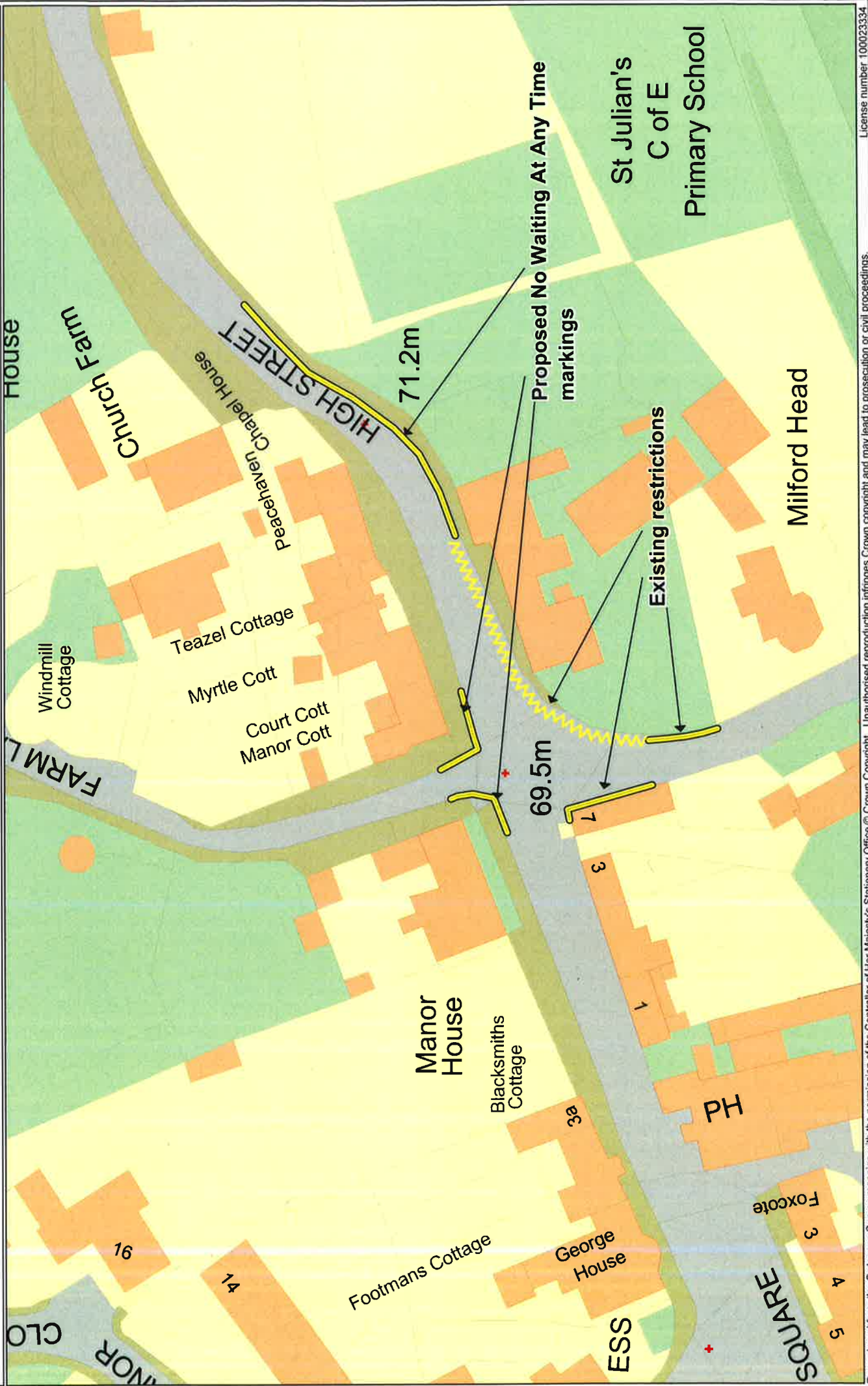
Proposed No Waiting At Any Time marking



% scale
Author :
Date : 22/01/2015

Plan 5 - High Street, Wellow

Proposed No Waiting At Any Time markings

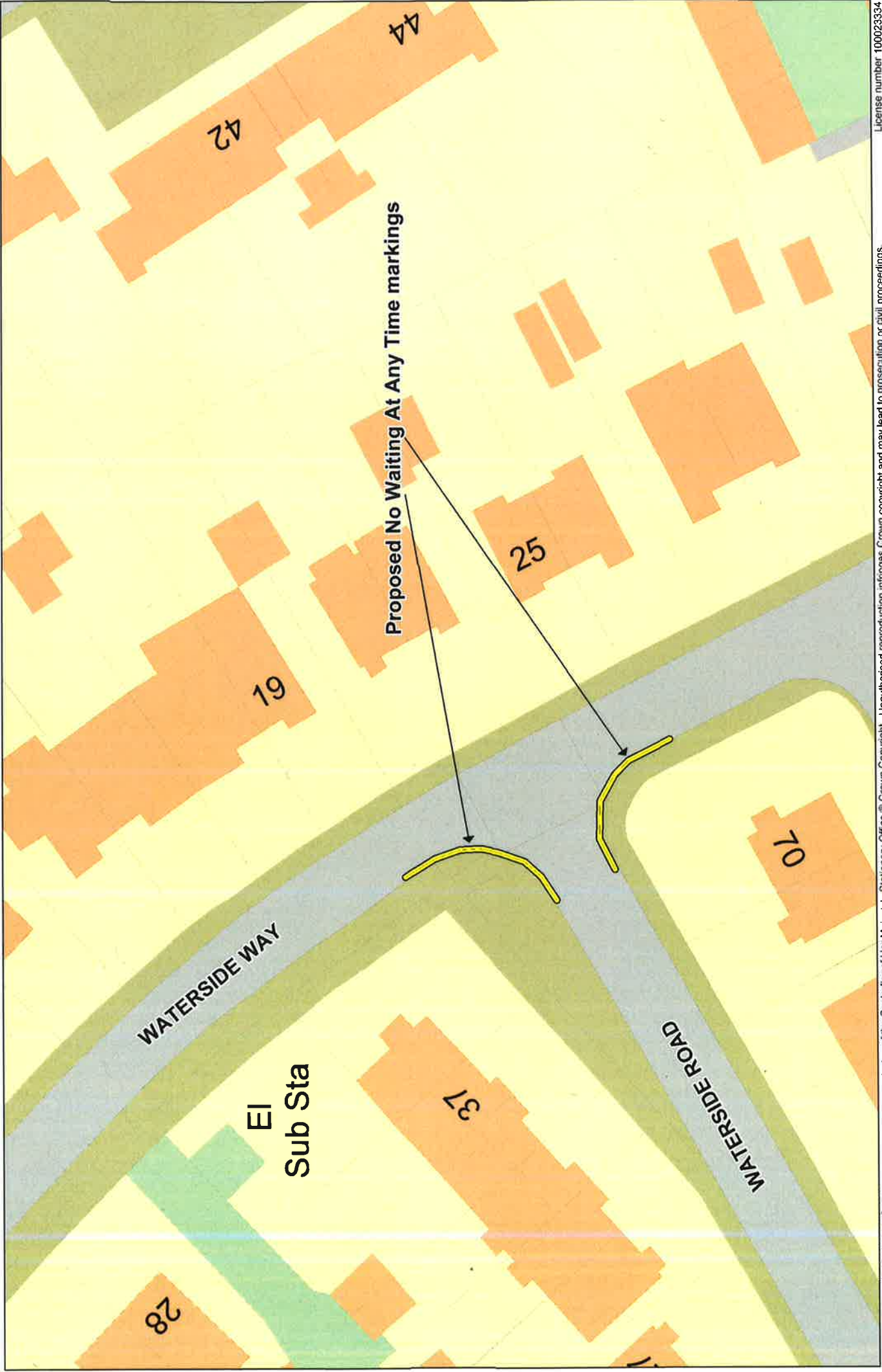


Plan 6 - Waterside Road / Waterside Way, Midsomer Norton

Proposed No Waiting At Any Time markings

Author :
Date : 27/04/2015
Scale:

Bath & North East
Somerset Council



Plan 9 - High Street, Bathford

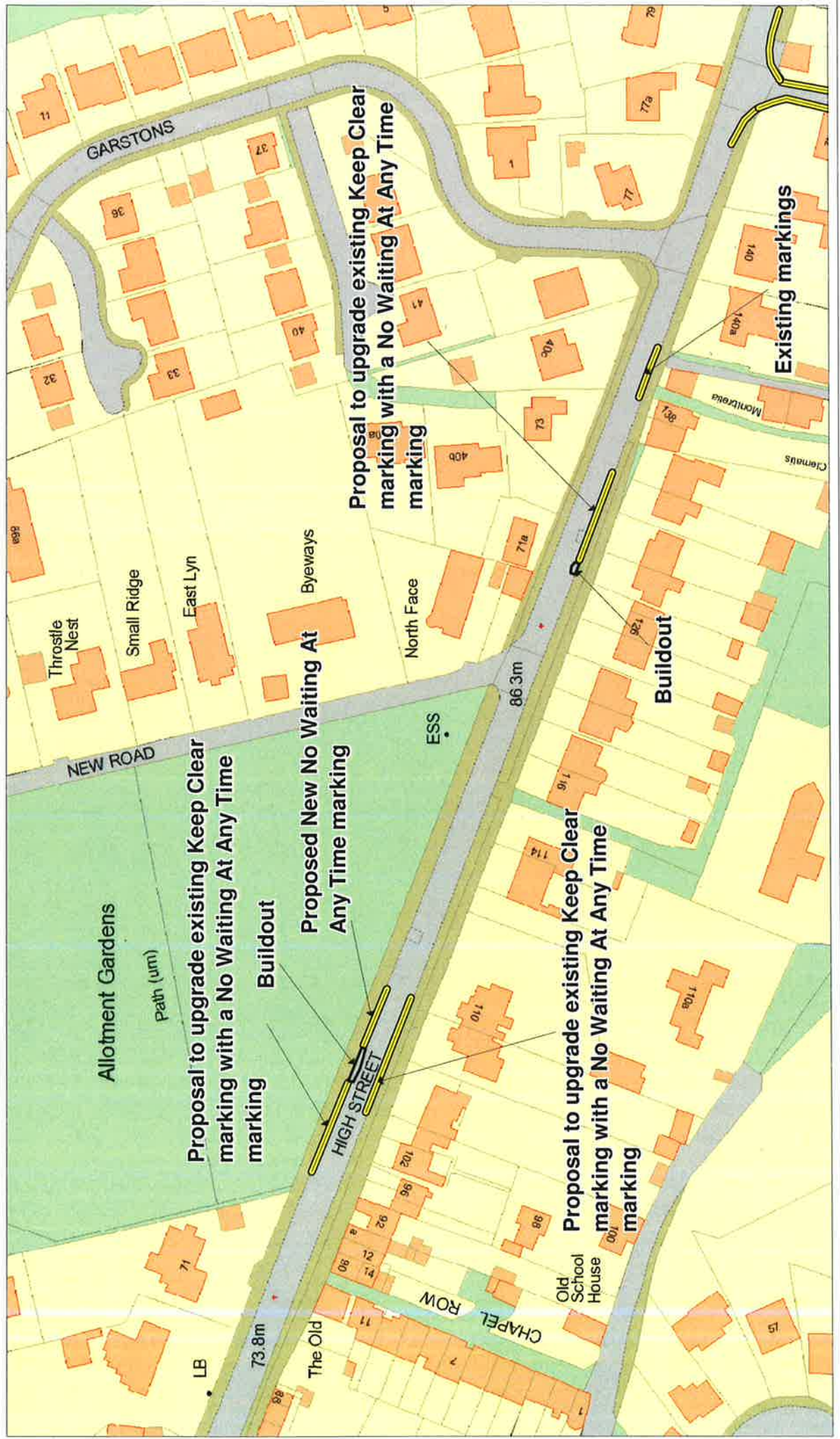
Proposed No Waiting At Any Time Markings

Compiled by KG on 23 July 2013

Scale 1:1250



Bath & North East Somerset Council
Riverside
Temple Street
Keynsham
Bristol BS31 1LA
Tel 01225 477000



Plan 10 - Salisbury Road, Paulton

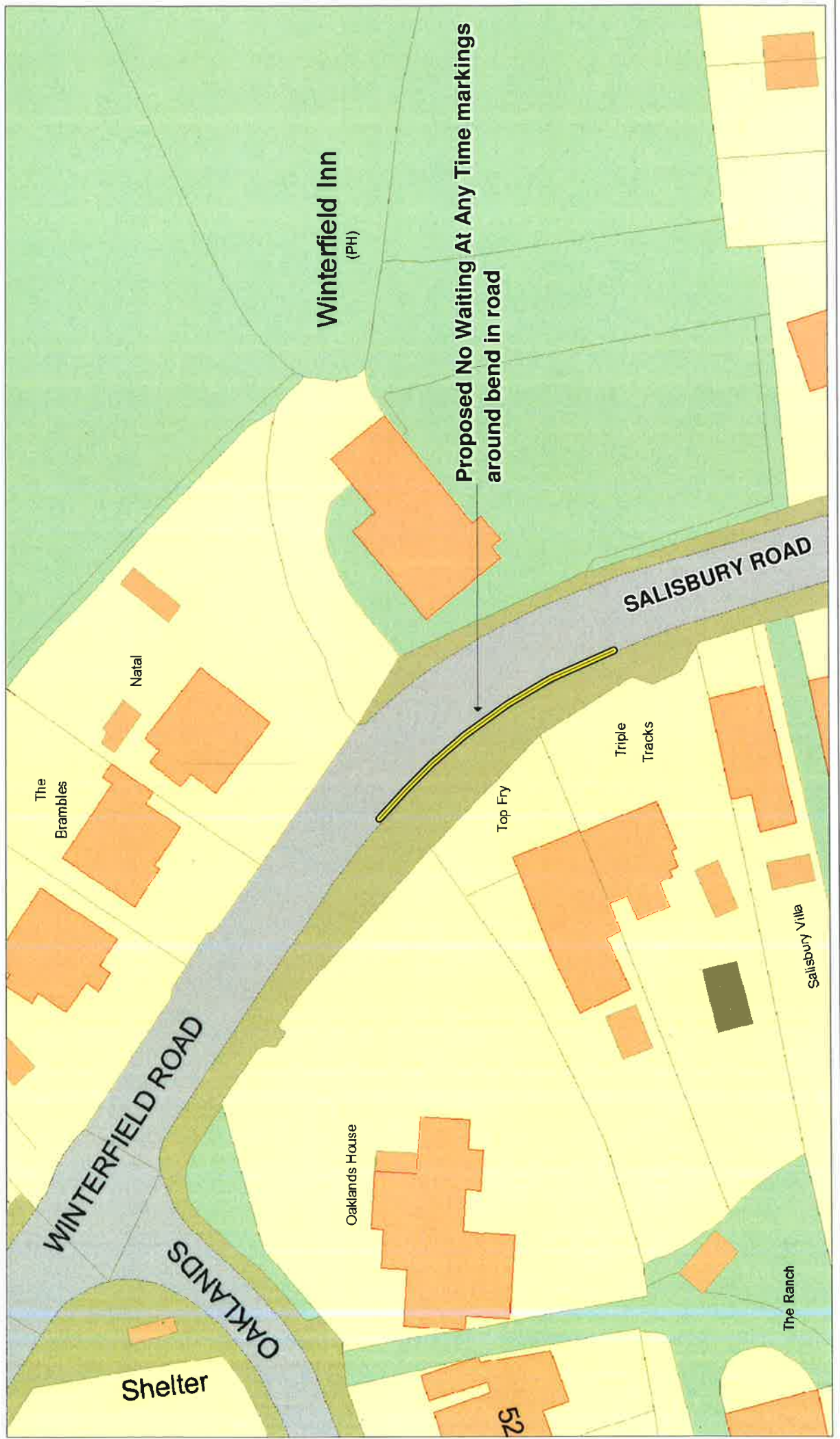
Proposed No Waiting At Any Time markings

Compiled by KG on 9 August 2013

Scale 1:500



Bath & North East Somerset Council
Riverside
Temple Street
Keynsham
Bristol BS31 1LA
Tel 01225 477000



Plan 11 - Bannerdown Road, Batheaston

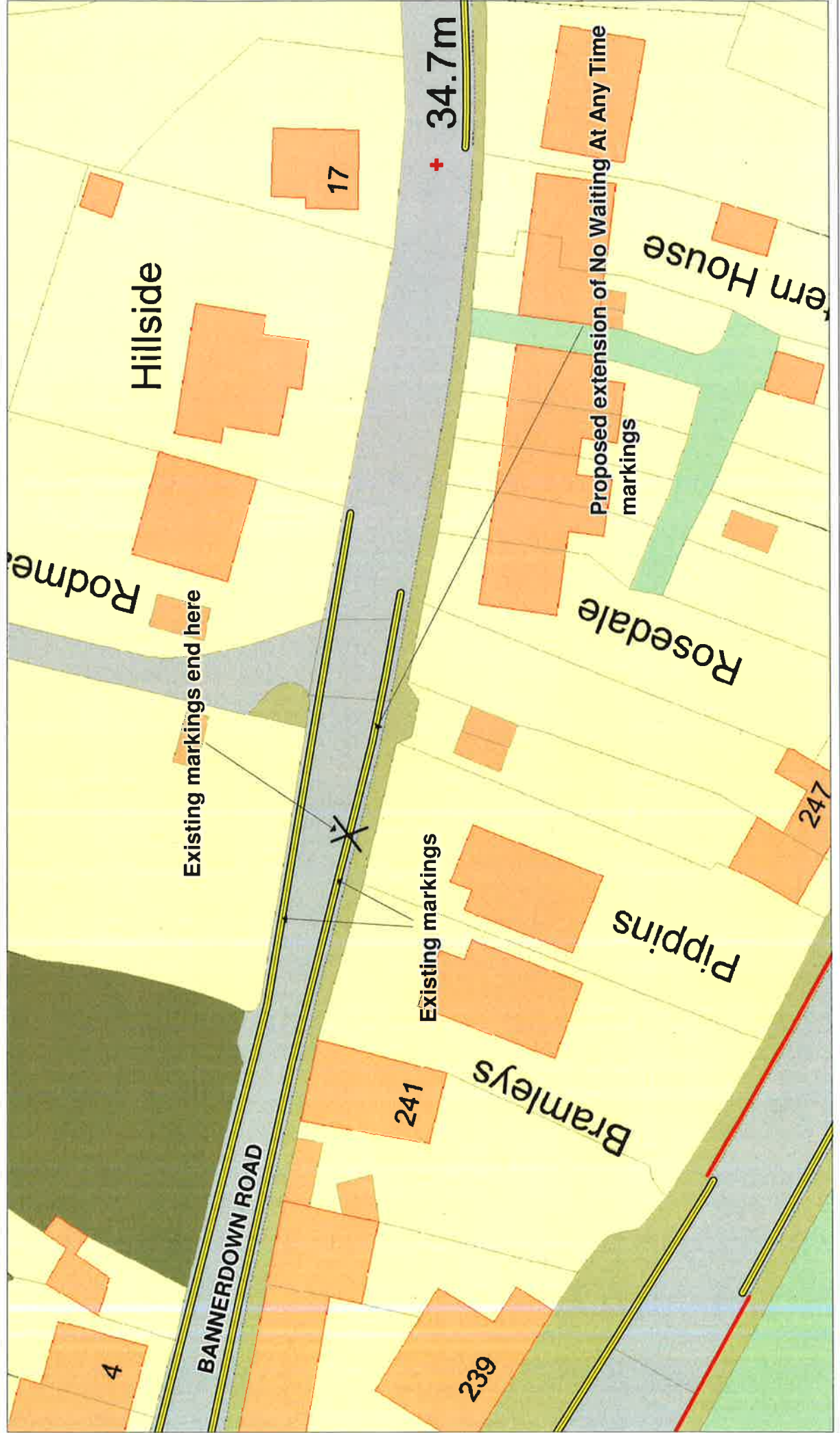
Proposed extension of NWAAT markings

Compiled by KG on 19 August 2013

Scale 1:500



Bath & North East Somerset Council
Riverside
Temple Street
Keynsham
Bristol BS31 1LA
Tel 01225 477000

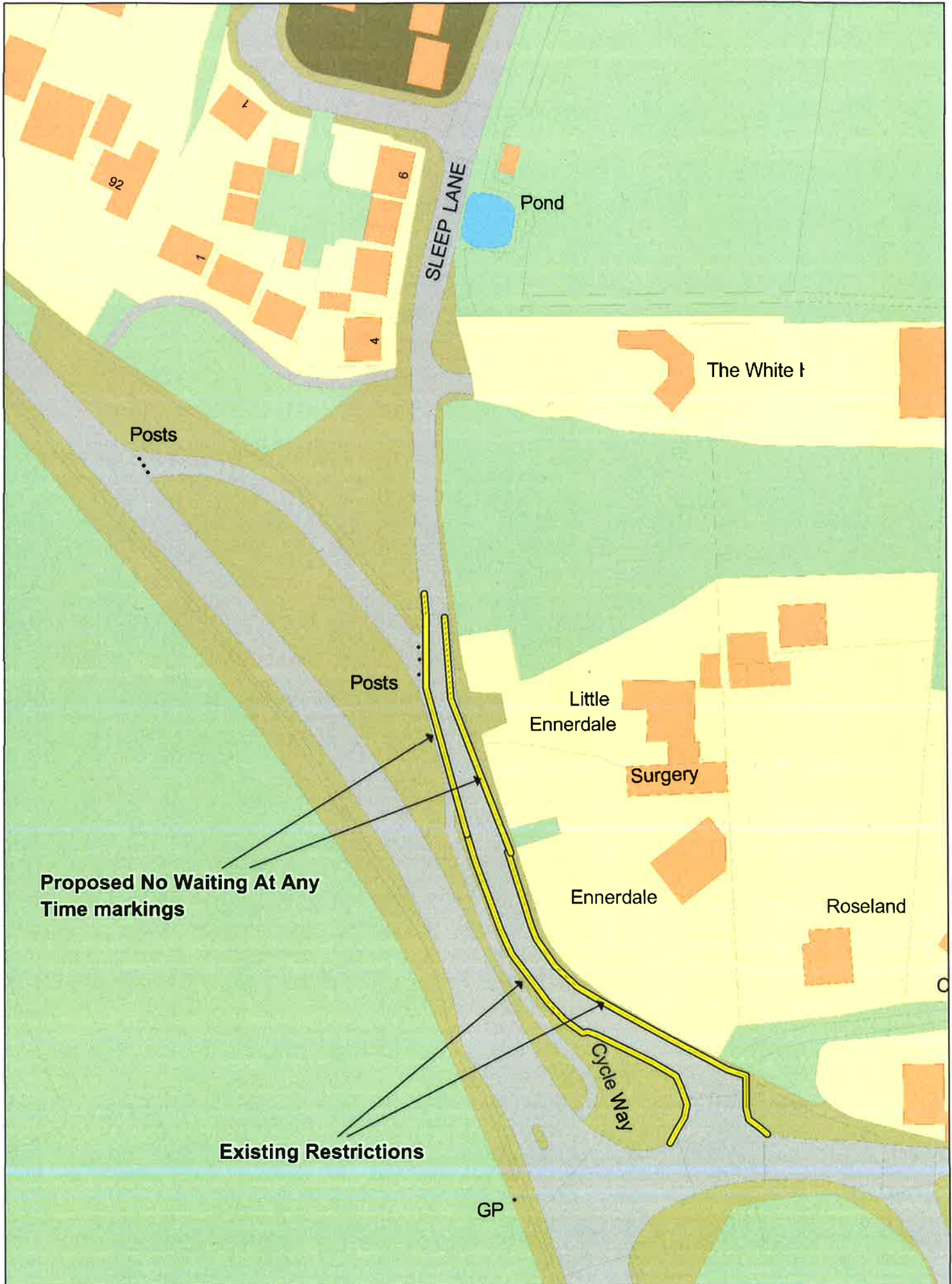


Plan 13 - Sleep Lane, Whitchurch

Proposed No Waiting At Any Time markings

Author :
Date : 02/02/2015
Scale:

Bath & North East
Somerset Council



Plan 14 - North Way, MSN

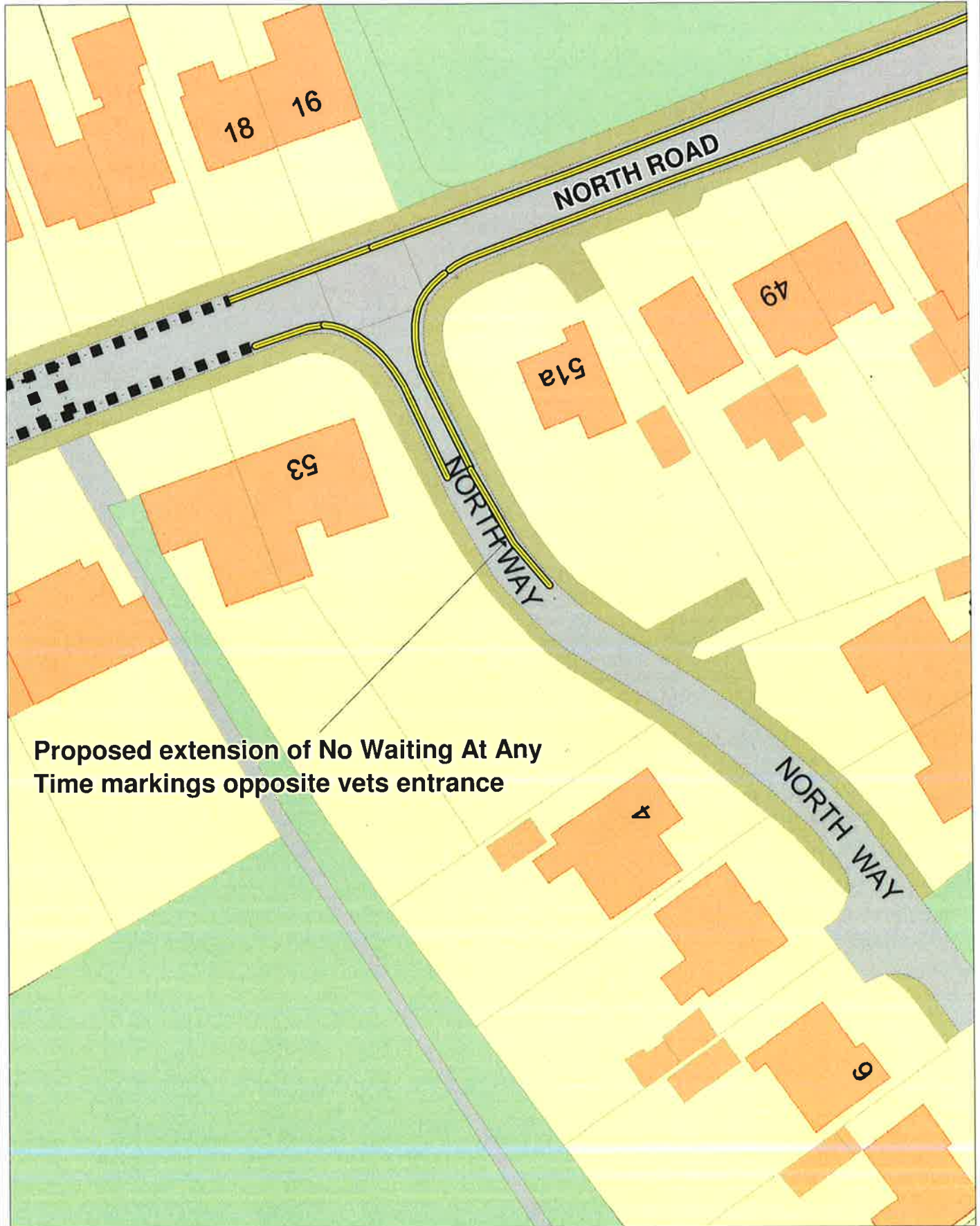
Proposed extension of NWAAT markings

Compiled by KG on 16 October 2013

Scale 1:500



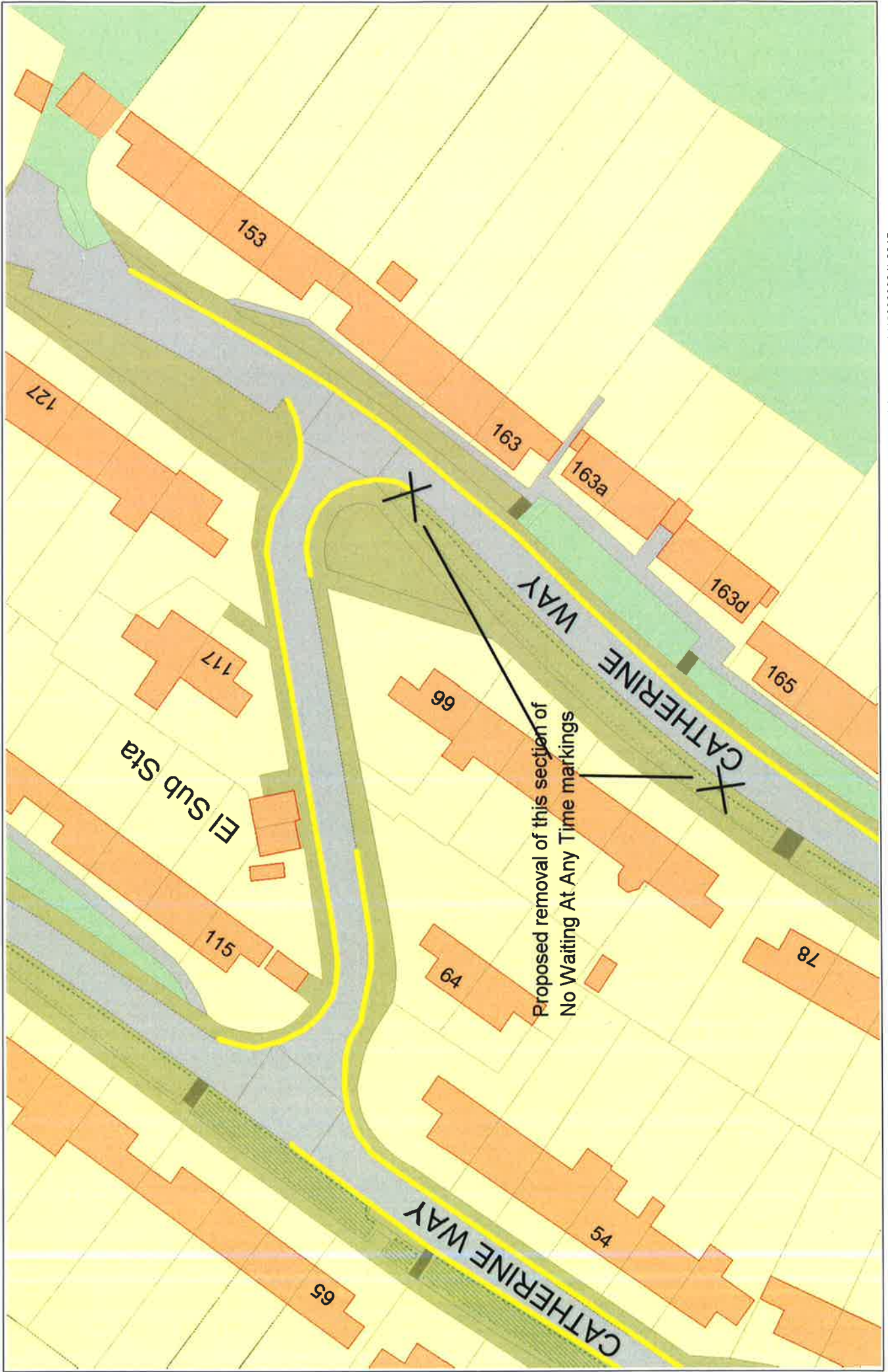
Bath & North East Somerset Council
Riverside
Temple Street
Keynsham
Bristol BS31 1LA
Tel 01225 477000



Proposed extension of No Waiting At Any Time markings opposite vets entrance

Plan 15 - Catherine Way

Proposed Removal of No Waiting At Any Time markings



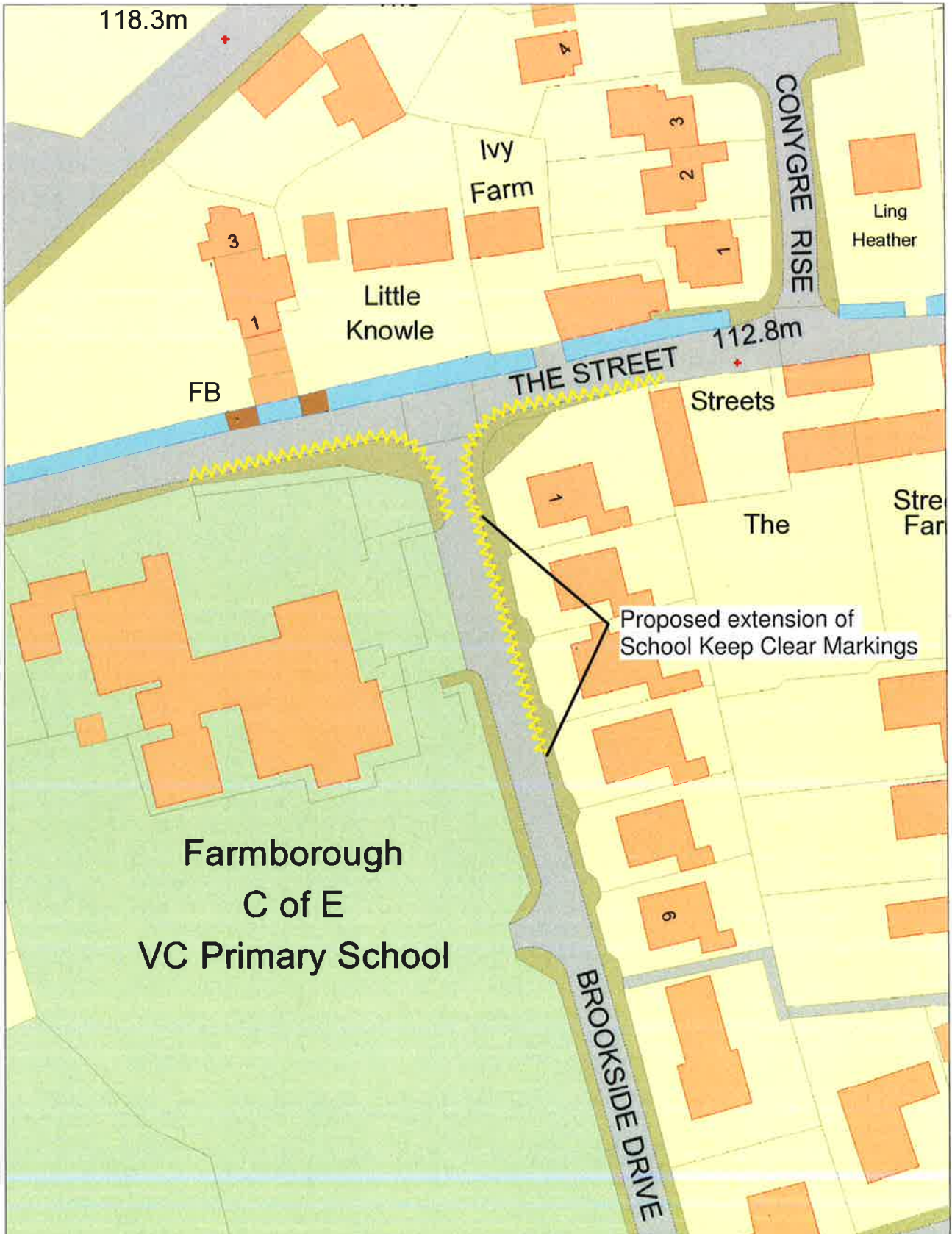
Brookside Drive

Farmborough School

Compiled by SC on 8 January 2014

Scale 1:801

Bath & North East Somerset Council
Trimbridge House
Trim Street
Bath BA1 2DP
Tel 01225 477000



Plan 20 - Waterside Road, Westfield

Proposed No Waiting At Any Time markings

Author :
Date : 27/04/2015
Scale:



Plan 24 - West Road, Midsomer Norton

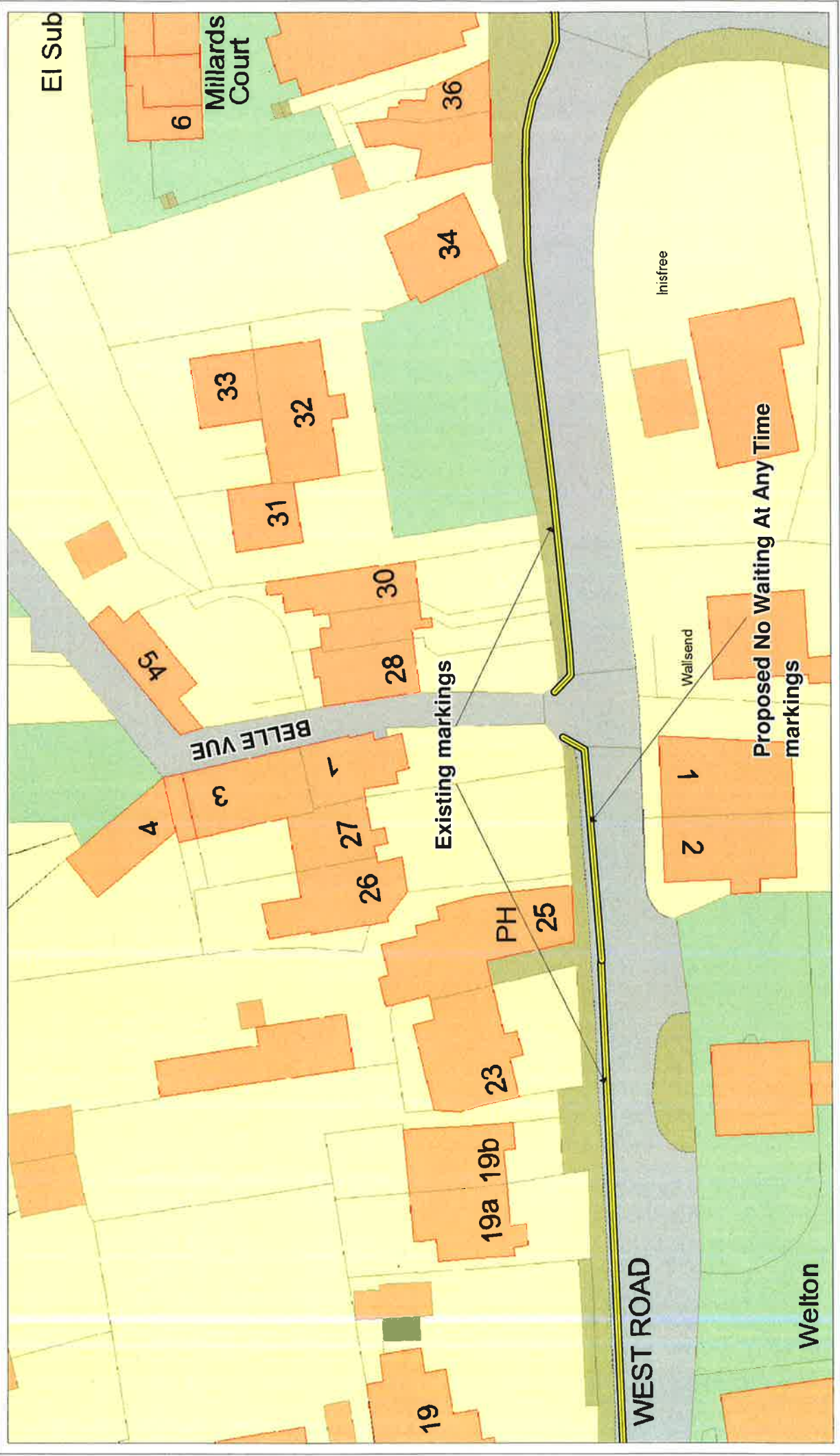
proposed No Waiting At Any Time markings

Compiled by KG on 17 February 2014

Scale 1:500



Bath & North East Somerset Council
Riverside
Temple Street
Keynsham
Bristol BS31 1LA
Tel 01225 477000



Plan 25 - Laburnum Grove, Midsomer Norton

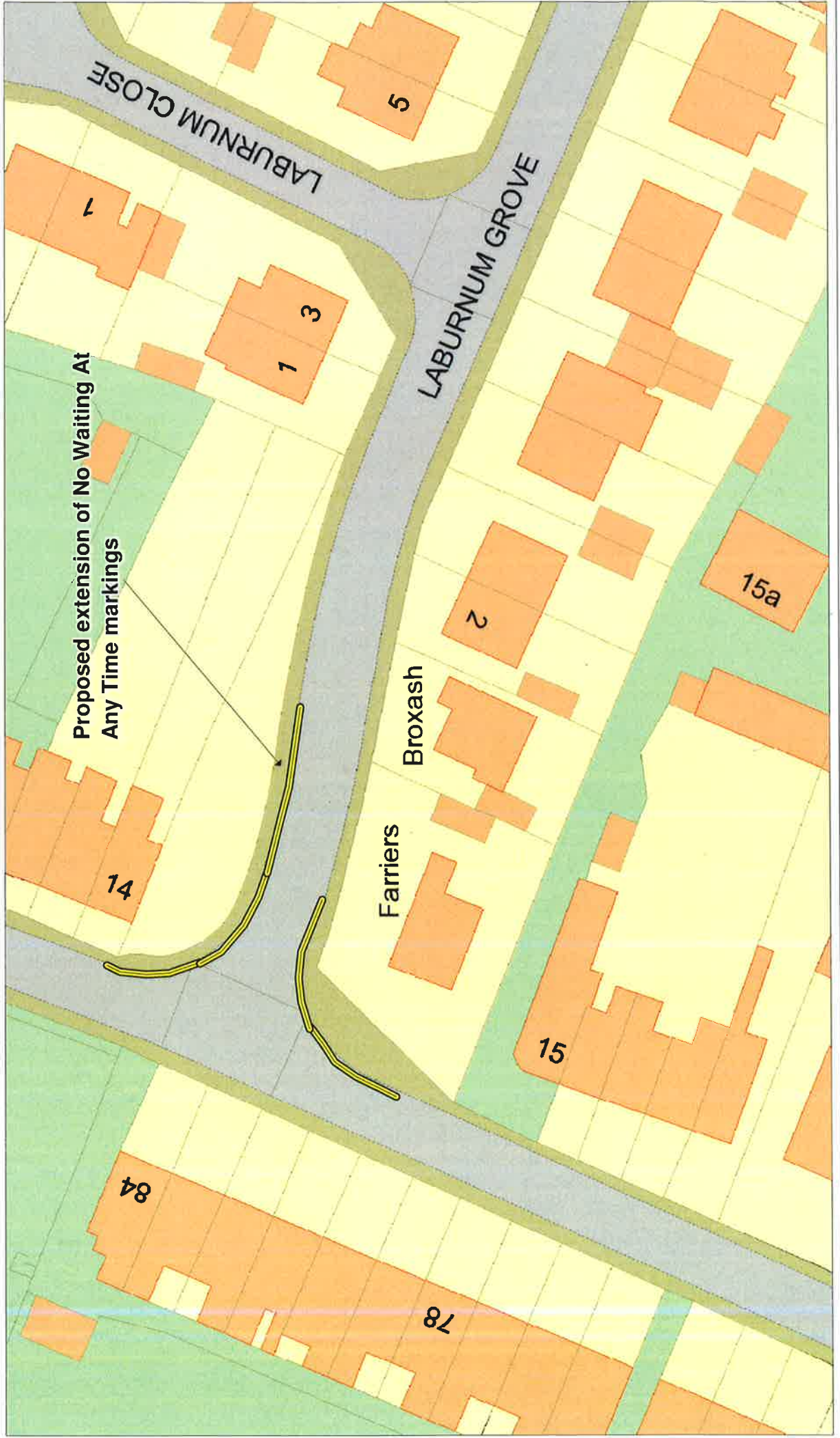
Proposed No Waiting At Any Time markings

Compiled by KG on 18 February 2014

Scale 1:500



Bath & North East Somerset Council
Riverside
Temple Street
Keynsham
Bristol BS31 1LA
Tel 01225 477000

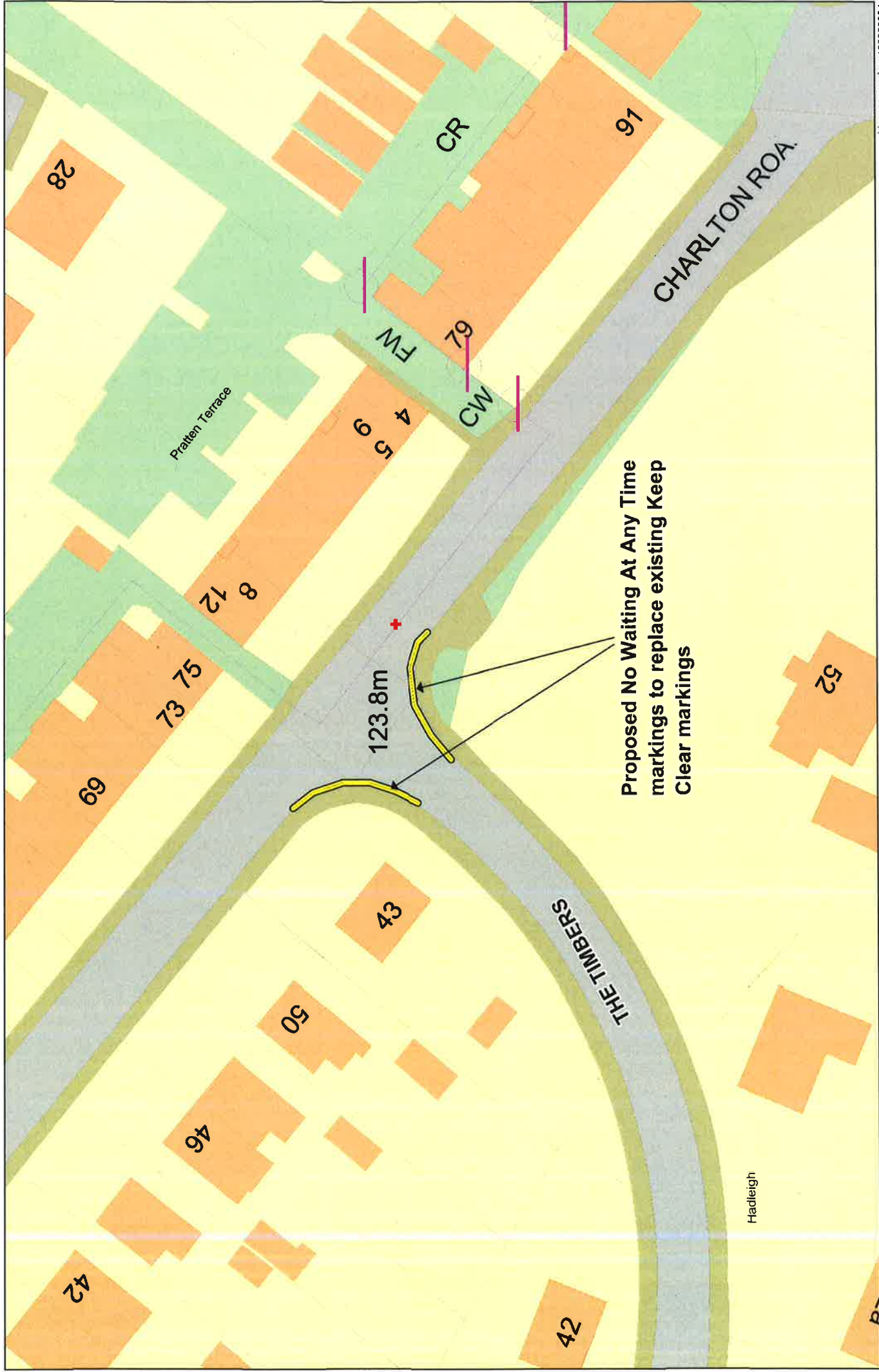


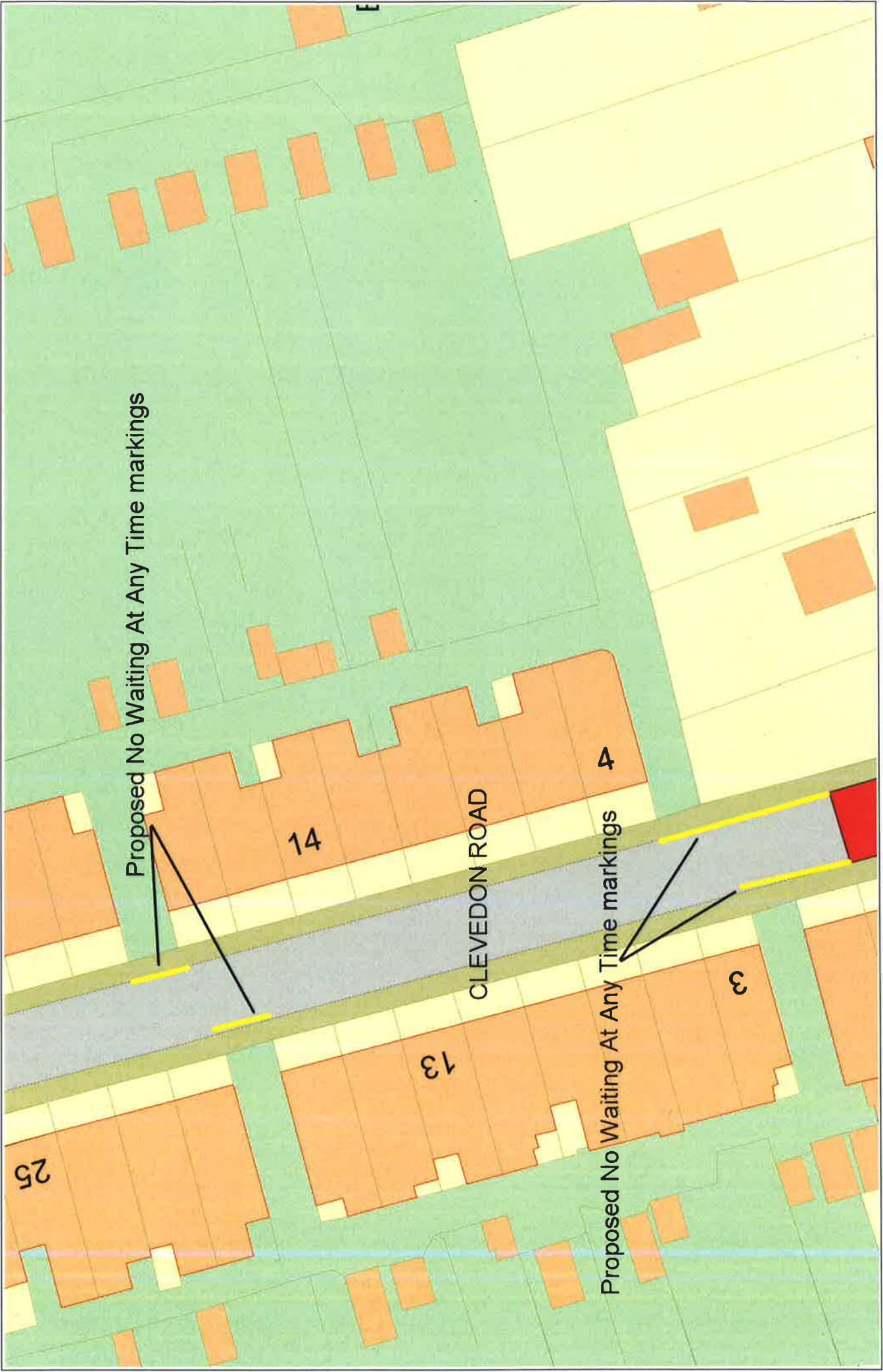
Plan 26 - The Timbers, Midsomer Norton

Proposed No Waiting At any Time markings

Author :
Date : 27/04/2015
Scale:

Bath & North East
Somerset Council





Plan 31, Ashley Road, Bathford, NWAAT

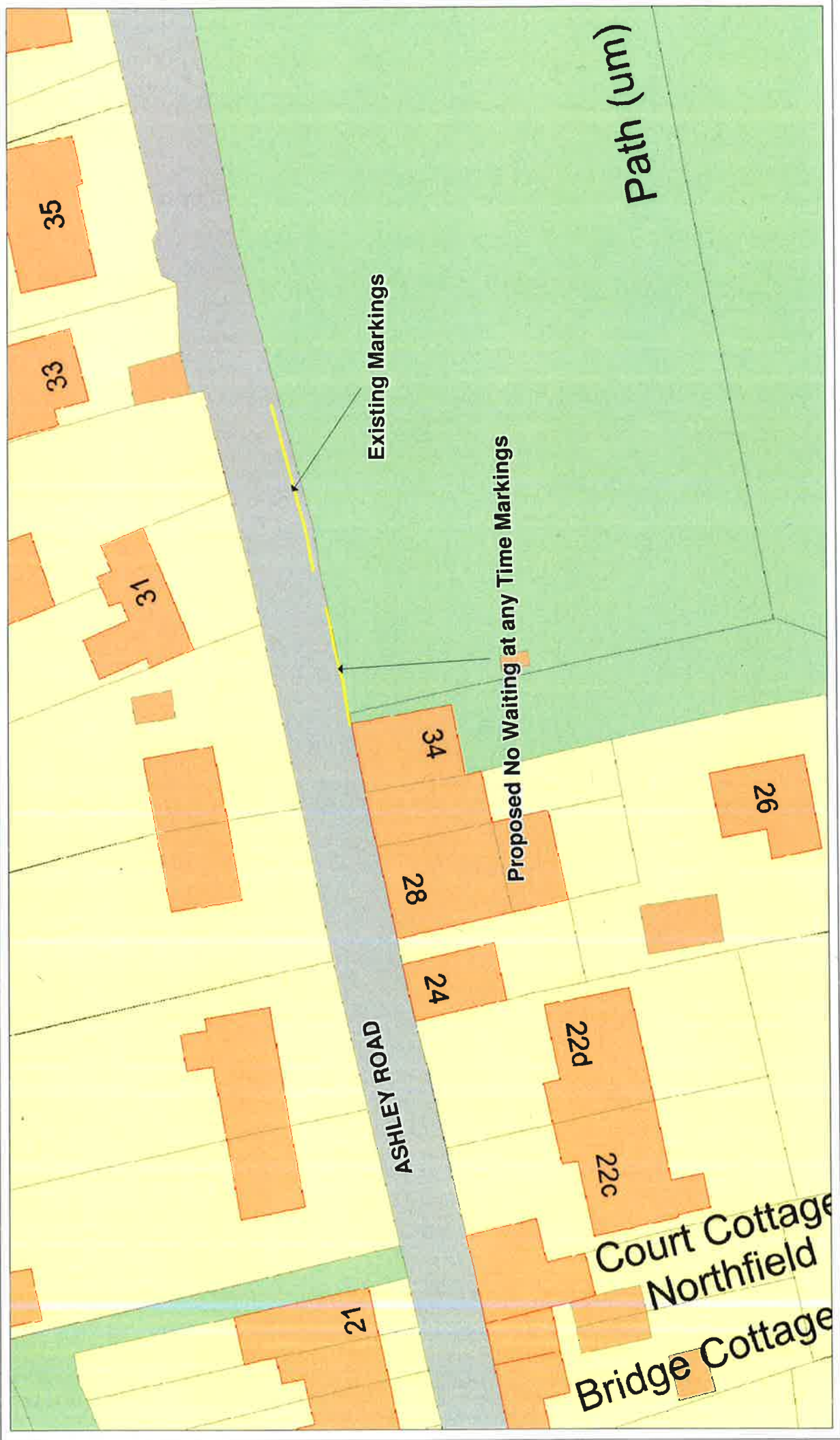
Proposed No Waiting at any time

Compiled by CG on 10 April 2014

Scale 1:500



Bath & North East Somerset Council
Riverside
Temple Street
Keynsham
Bristol BS31 1LA
Tel 01225 477000



Plan 34 - Station Road, Clutton

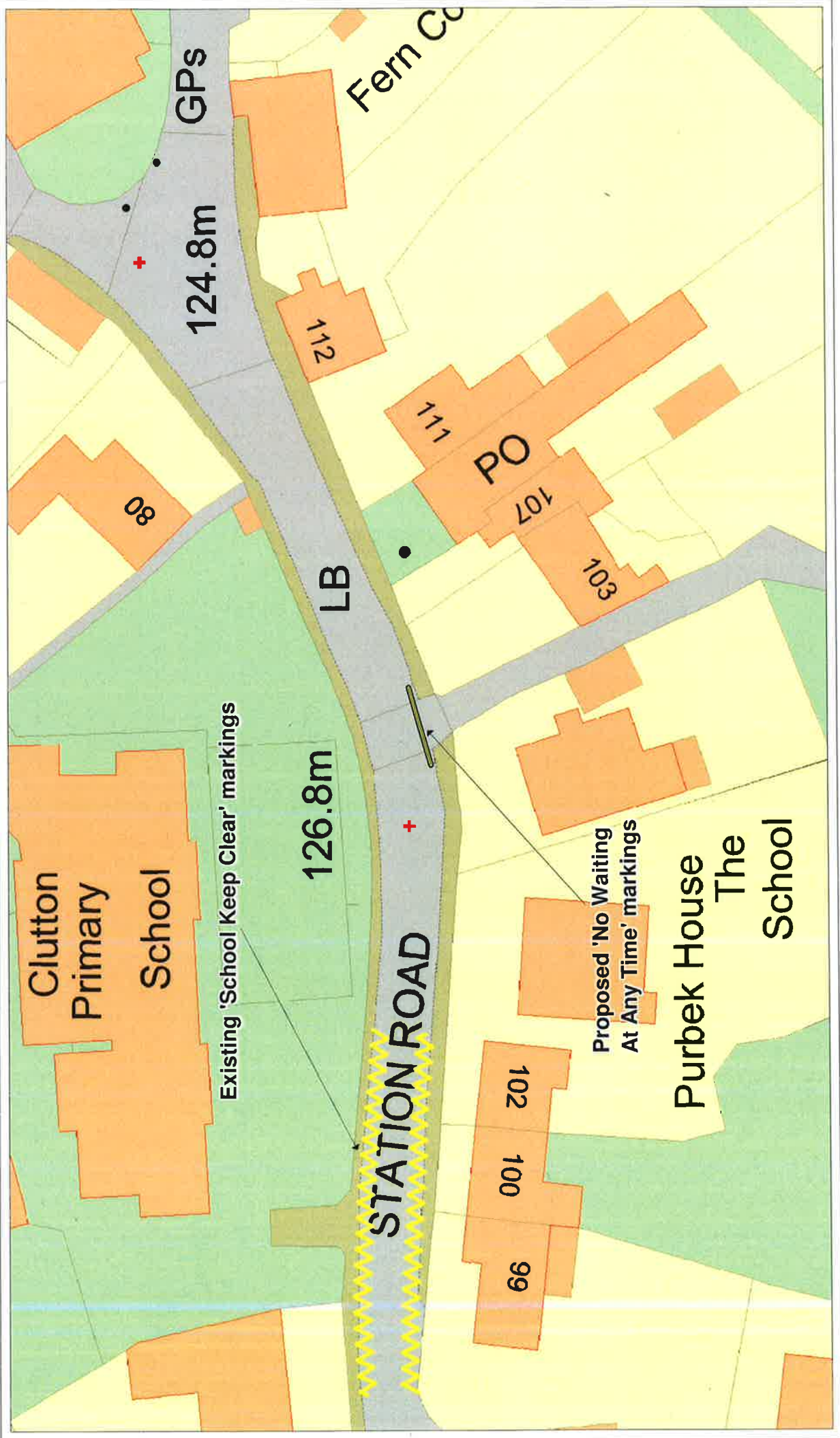
Proposed No Waiting At Any Time

Compiled by ADC on 15 April 2014

Scale 1:500



Bath & North East Somerset Council
Riverside
Temple Street
Keynsham
Bristol BS31 1LA
Tel 01225 477000



Plan 35 - Springfield Crest, Radstock

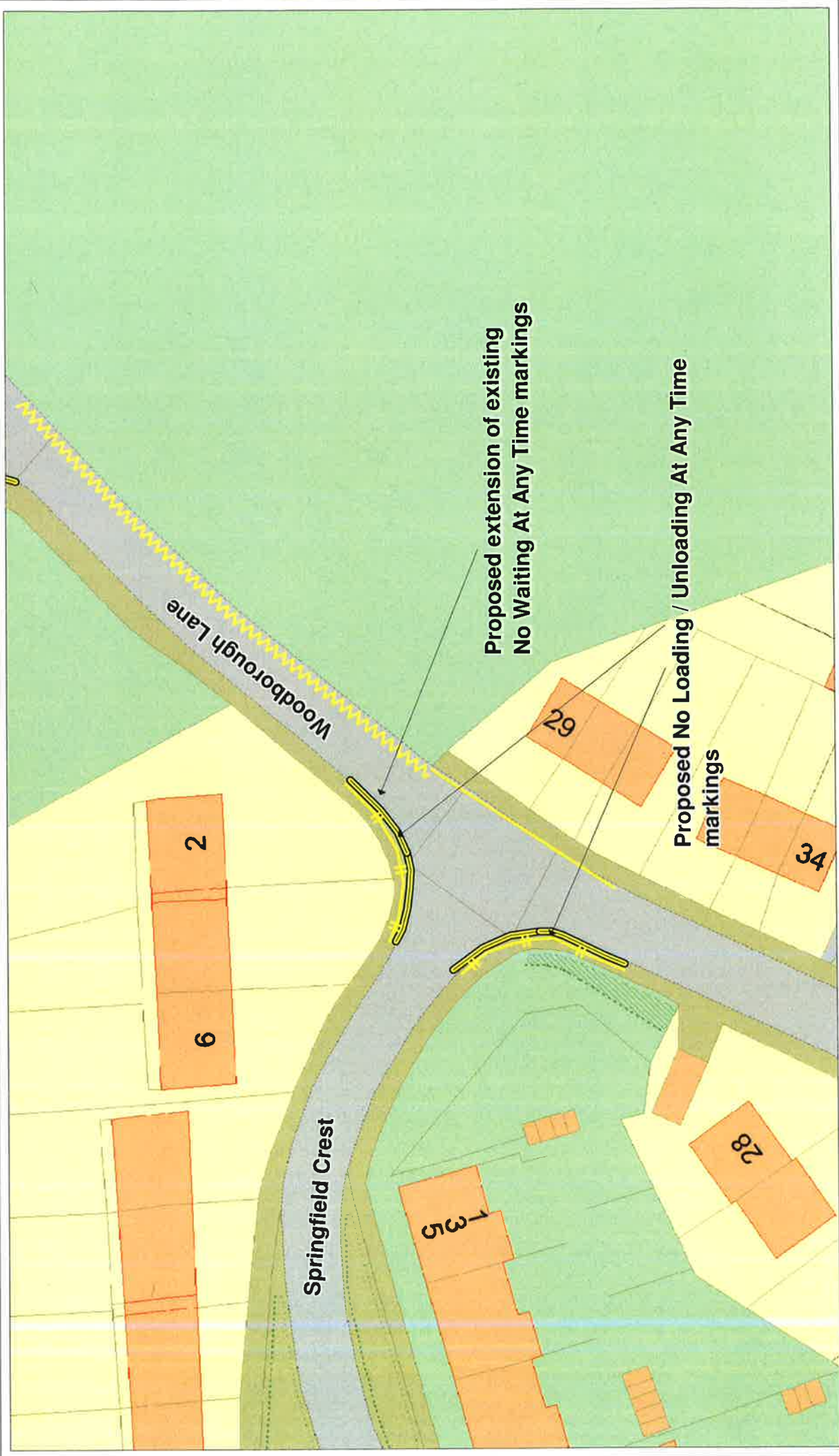
Proposed No Loading At Any Time markings

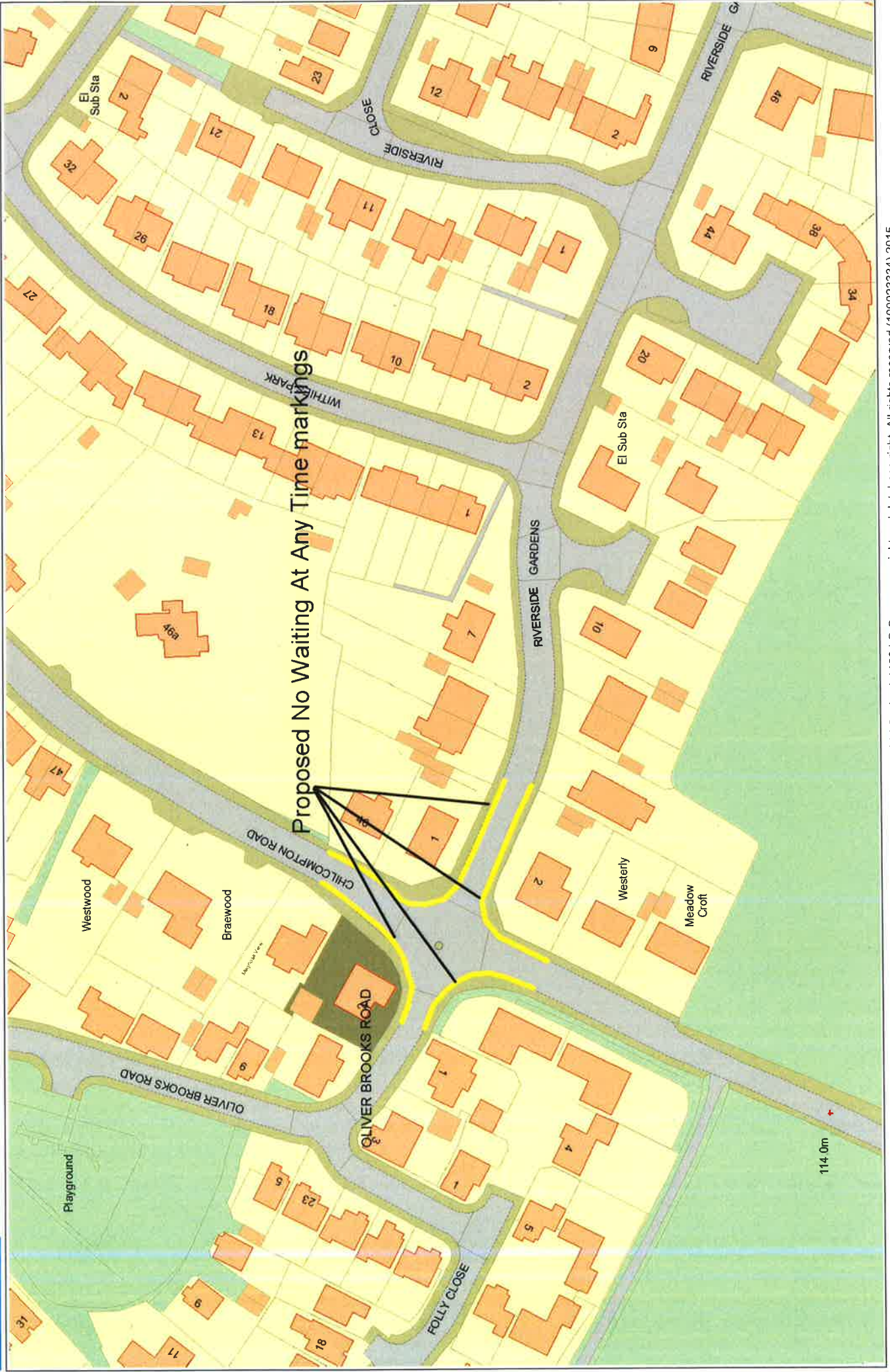
Compiled by KG on 21 May 2014

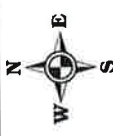
Scale 1:500



Bath & North East Somerset Council
Riverside
Temple Street
Keynsham
Bristol BS31 1LA
Tel 01225 477000



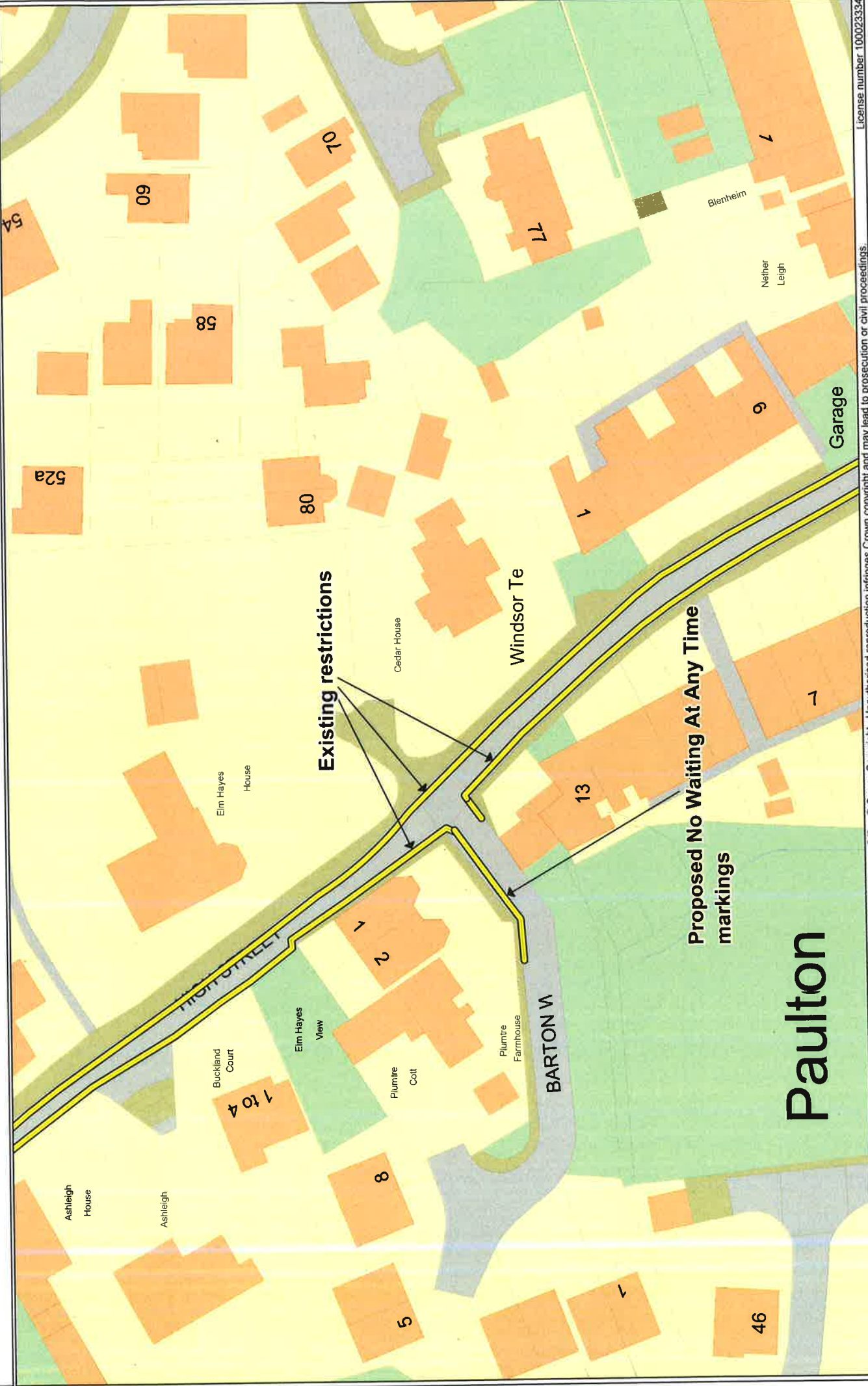




%%scale
Author :
Date : 27/01/2015

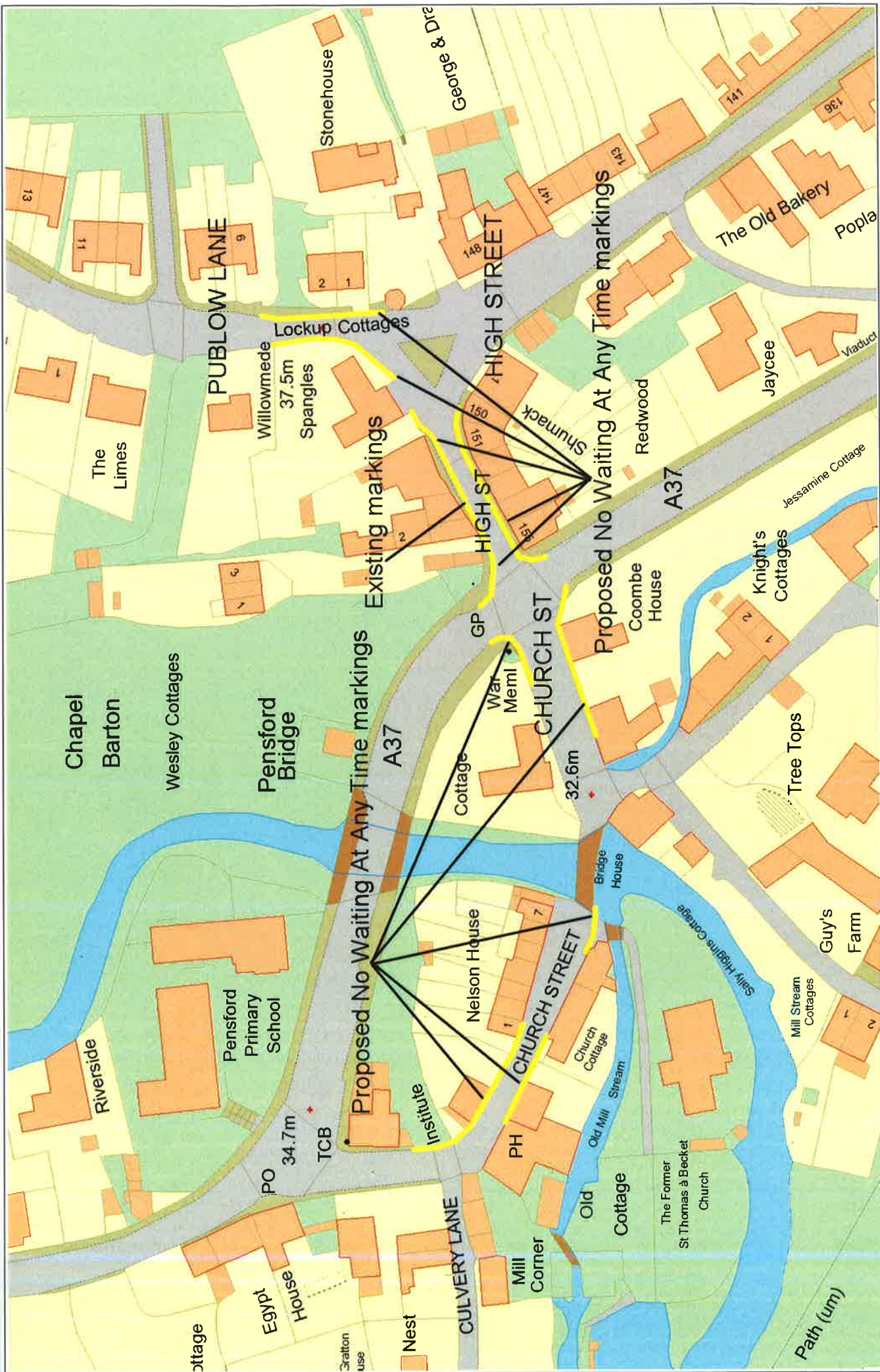
Plan 40 - Barton Well, Paulton

Proposed No Waiting At Any Time markings



Plan 41 - Church / High Street

PENSFORD
Proposed No Waiting At Any Time markings



42 - Railway View Place, MSN

Proposed No Waiting At Any Time markings

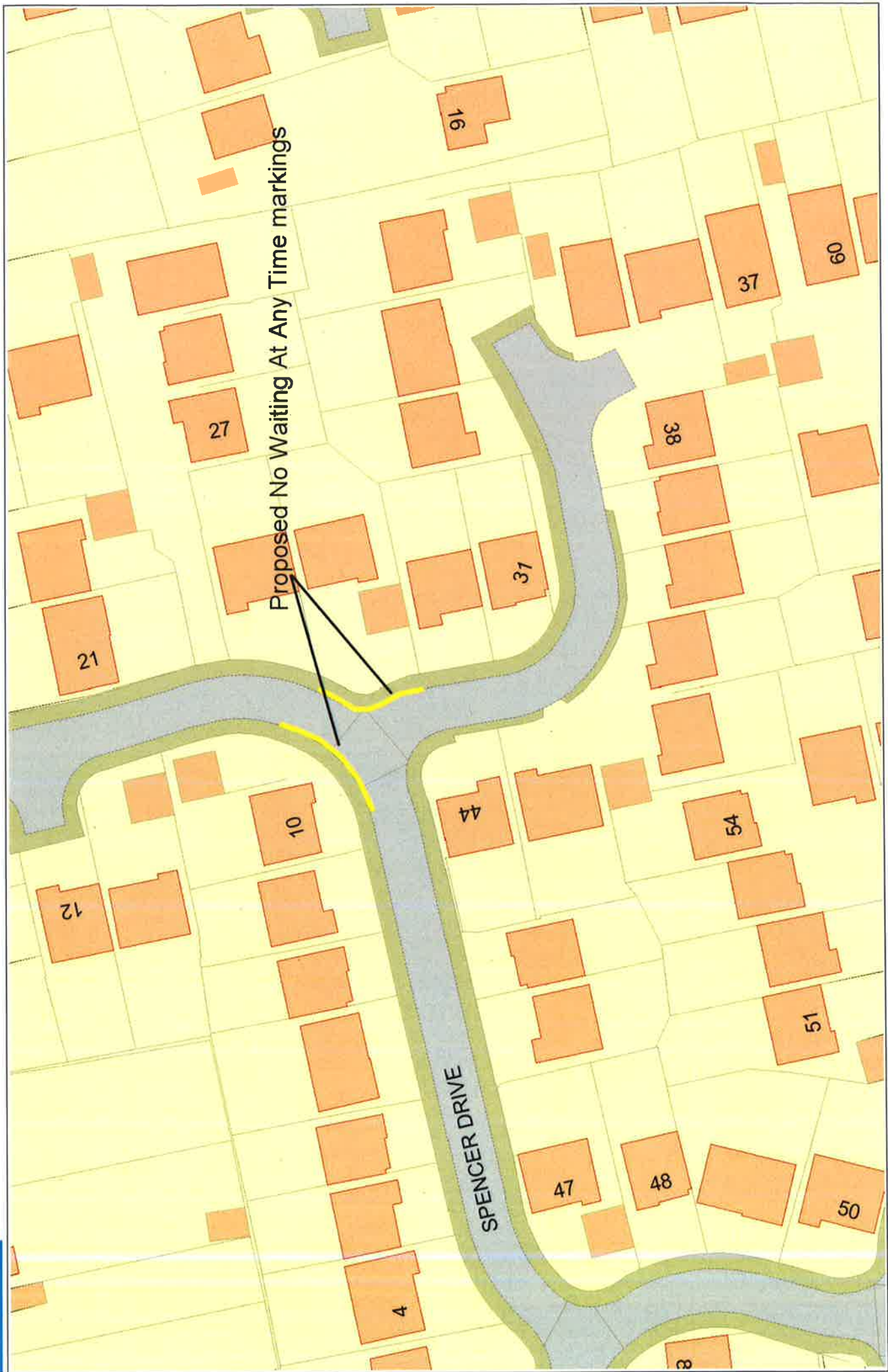
Author :
Date : 30/03/2015
Scale:

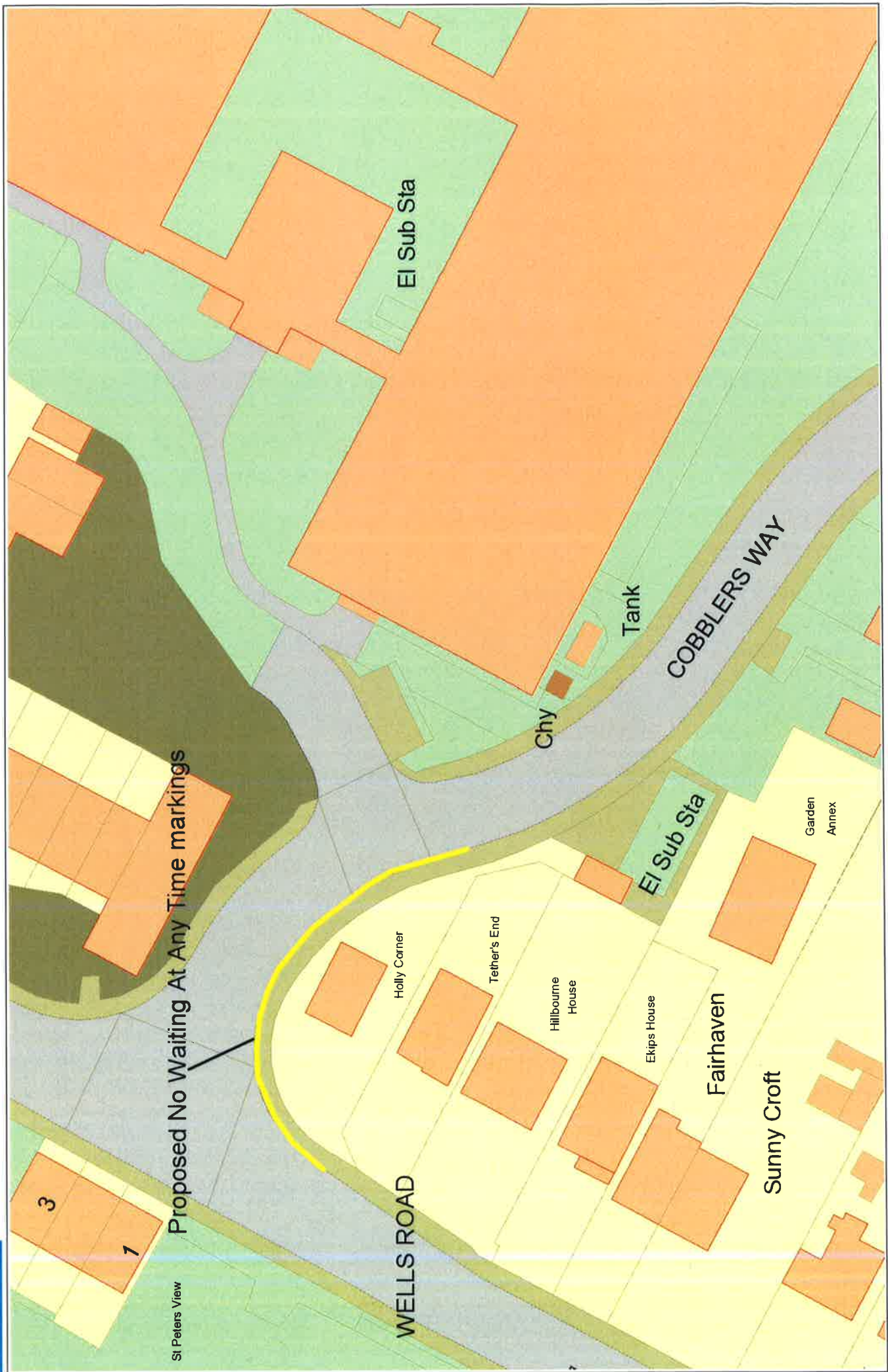
Bath & North East
Somerset Council



Plan 43 - Spencer Drive, MSN

Proposed No Waiting At Any Time markings





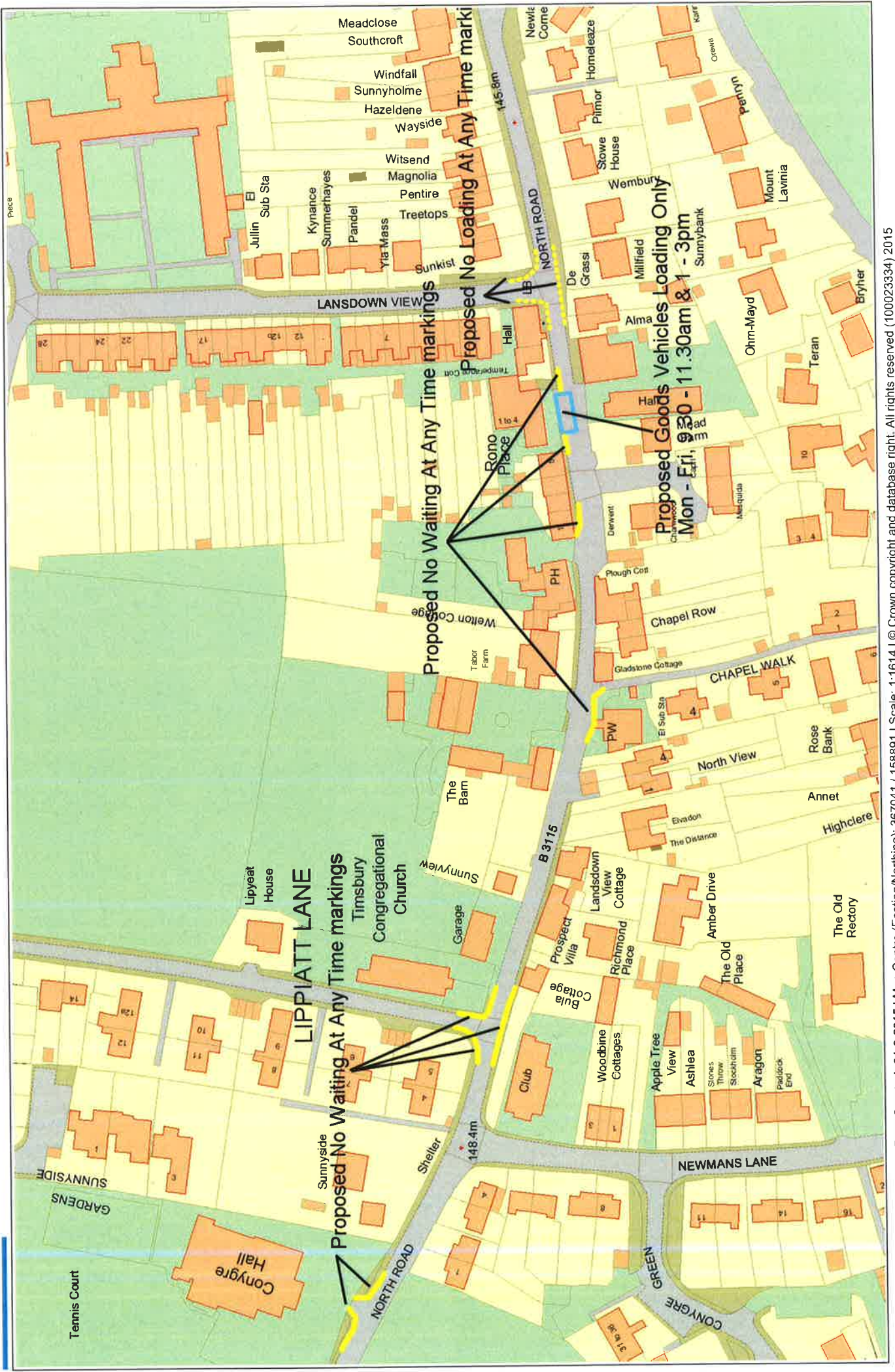
Plan 45 - North Road, Timsbury

Proposed Restrictions - Various

Bath and North East Somerset: District Online



Bath & North East Somerset Council

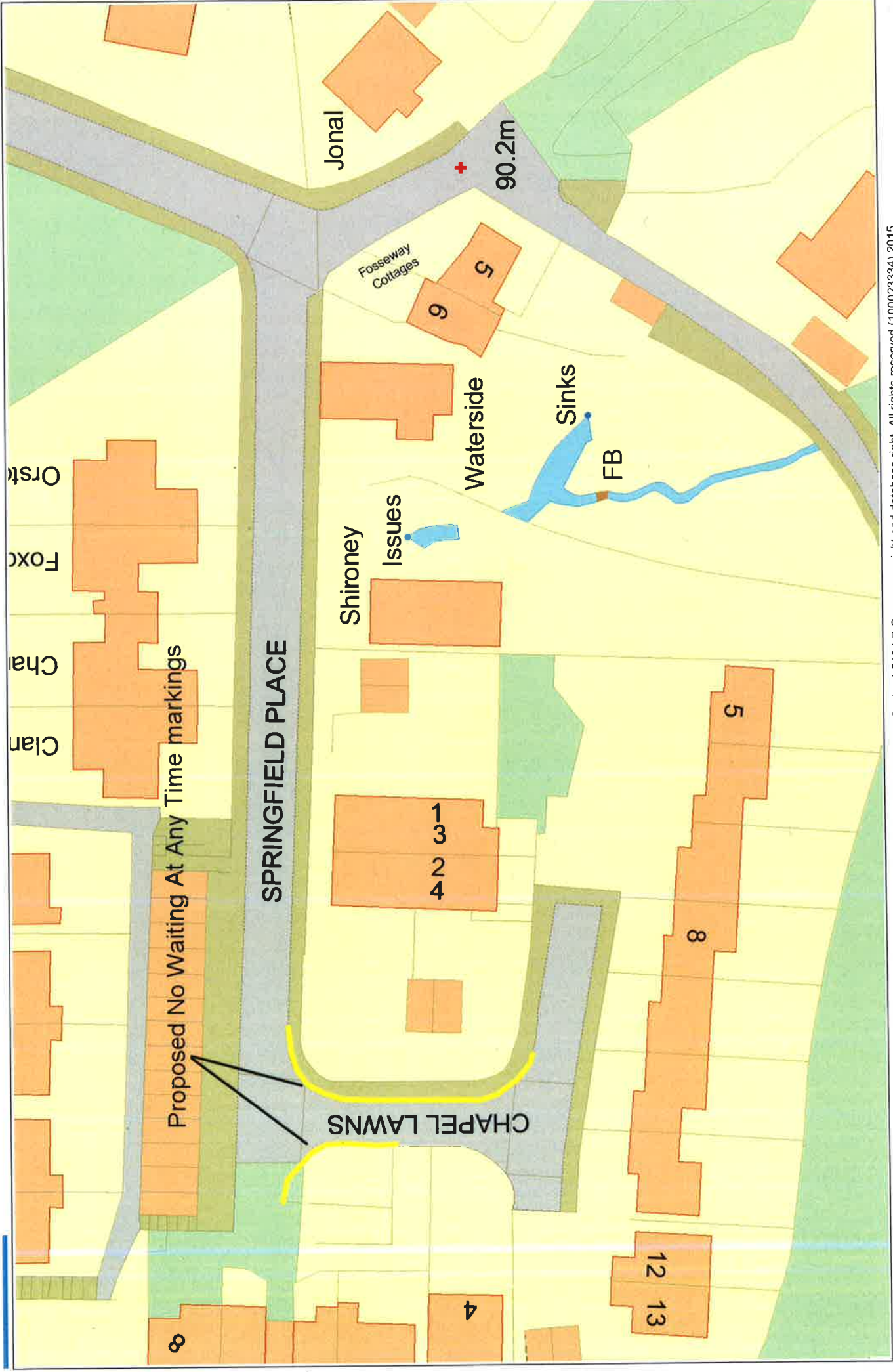


Proposed No Waiting At Any Time markings

Proposed No Waiting At Any Time markings

Proposed No Loading At Any Time markings

Proposed Goods Vehicles Loading Only
Mon - Fri, 9.30am - 11.30am & 1 - 3pm

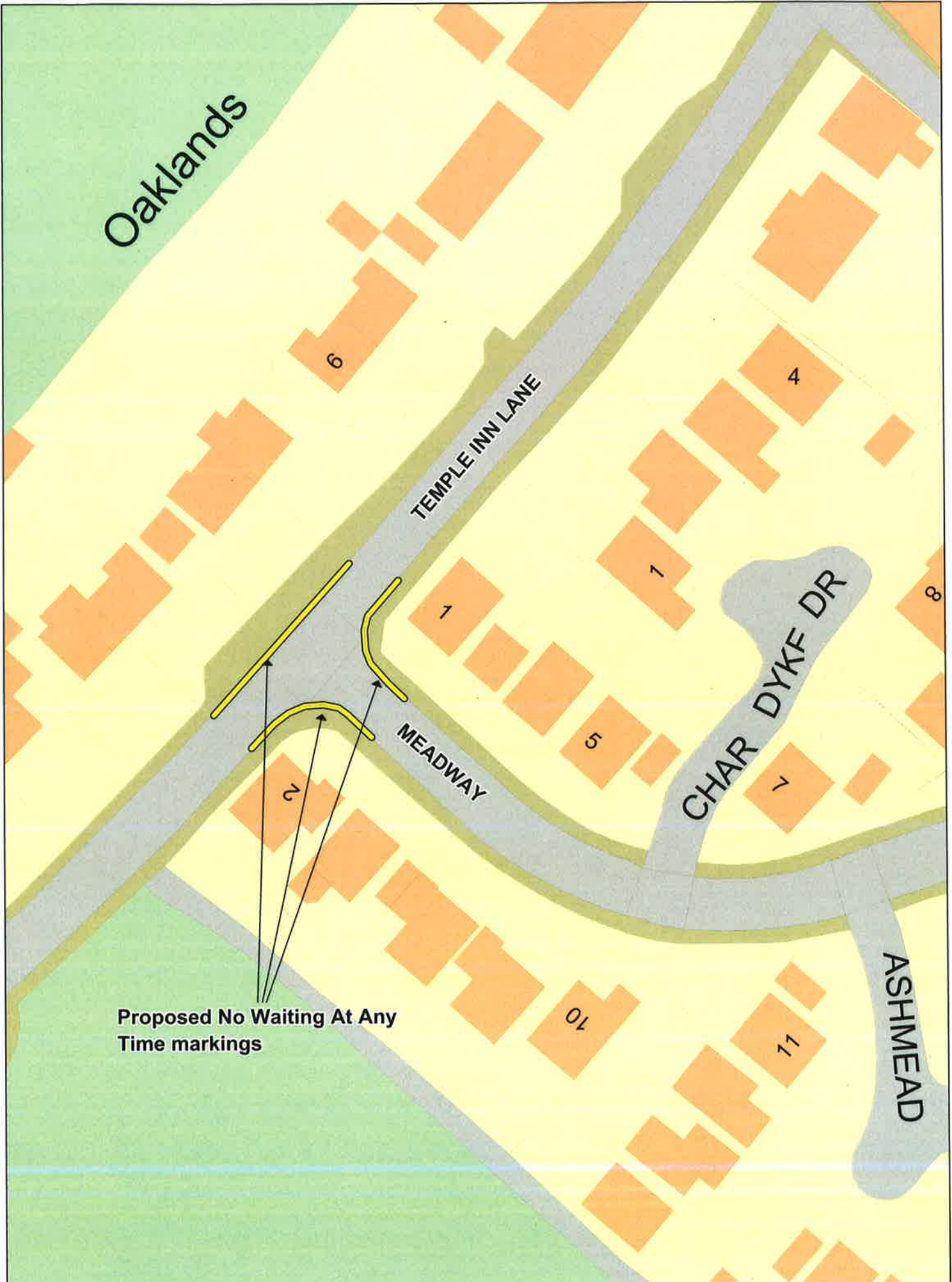


Plan 47 - Temple Inn Lane, Temple Cloud

Proposed No Waiting At Any Time markings

Author :
Date : 02/02/2015
Scale:

Bath & North East
Somerset Council



Proposed No Waiting At Any
Time markings

Plan 48 - Welton Grove, Midsomer Norton

Proposed Extension of No Waiting At Any Time markings

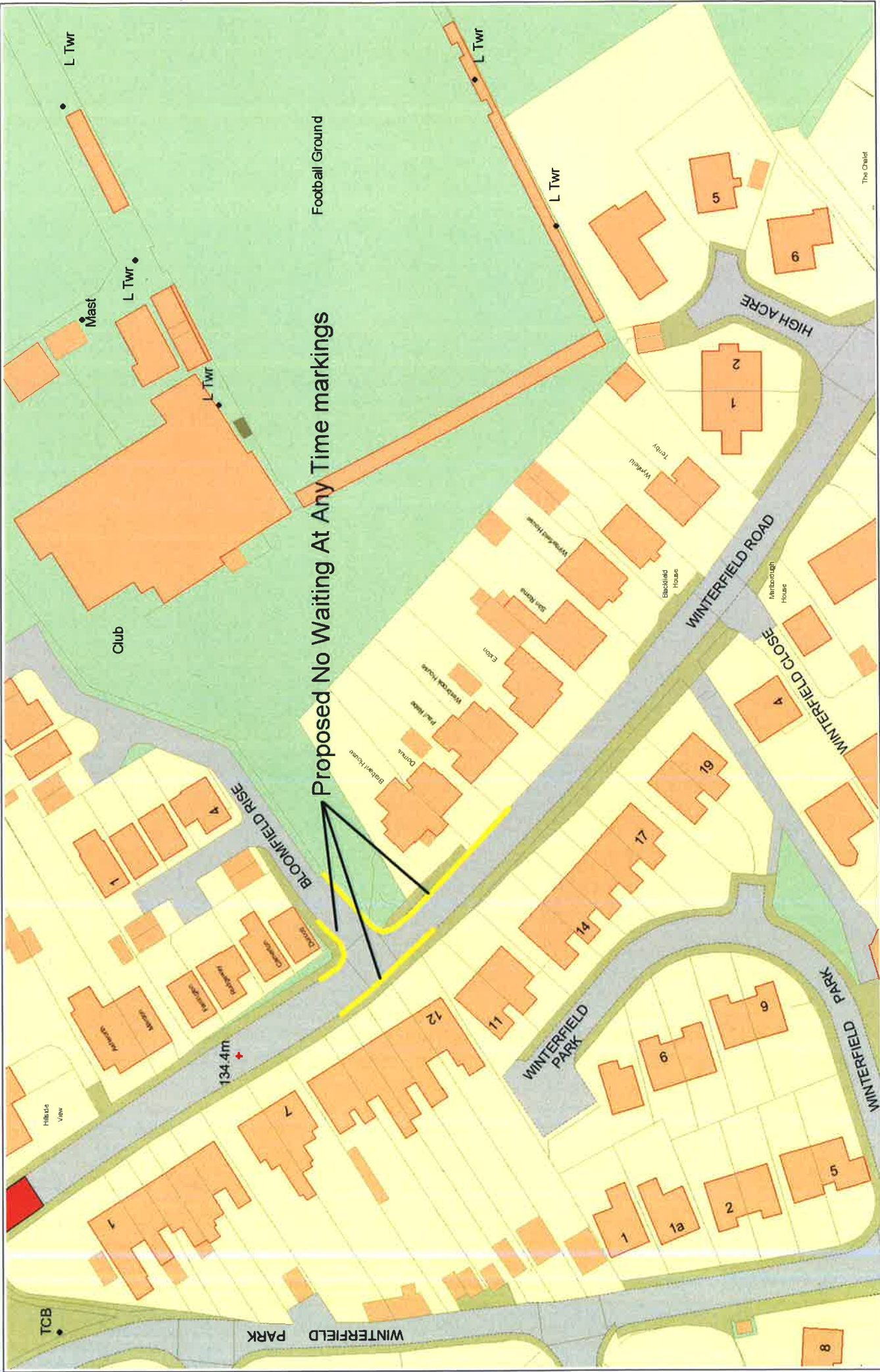
Author :
 Date : 01/04/2015
 Scale:

Bath & North East
 Somerset Council



Plan 49 - Winterfield Road

Proposed No Waiting At Any Time markings



Plan 50 - Norton Lane, Whitchurch

Proposed Limited Waiting Bay

Author :
Date : 02/02/2015
Scale:

Bath & North East
Somerset Council

